

# ***Huntingdonshire Local Plan Alteration***

***Adopted December 2002***

---

## ***Part 2 : Proposals Map***

Malcolm Sharp BSc DipTP MRTPI  
Head of Planning Services  
Huntingdonshire District Council,  
Pathfinder House,  
St. Mary's Street,  
Huntingdon,  
Cambs.  
PE29 3TN

December 2002

# Contents

---

1. **Allocations**

*Legend*  
*Allocated Site Plans 1 - 42*

2. **Deleted Allocations**

*Legend*  
*Deleted Allocation Site Plans*

3. **Changes to the Settlement Hierarchy Plan (in rear cover pocket)**

# ***Huntingdonshire Local Plan Alteration***

***Adopted December 2002***

---

## ***Part 2 : Proposals Map***

### ***Allocations***

#### ***Legend***

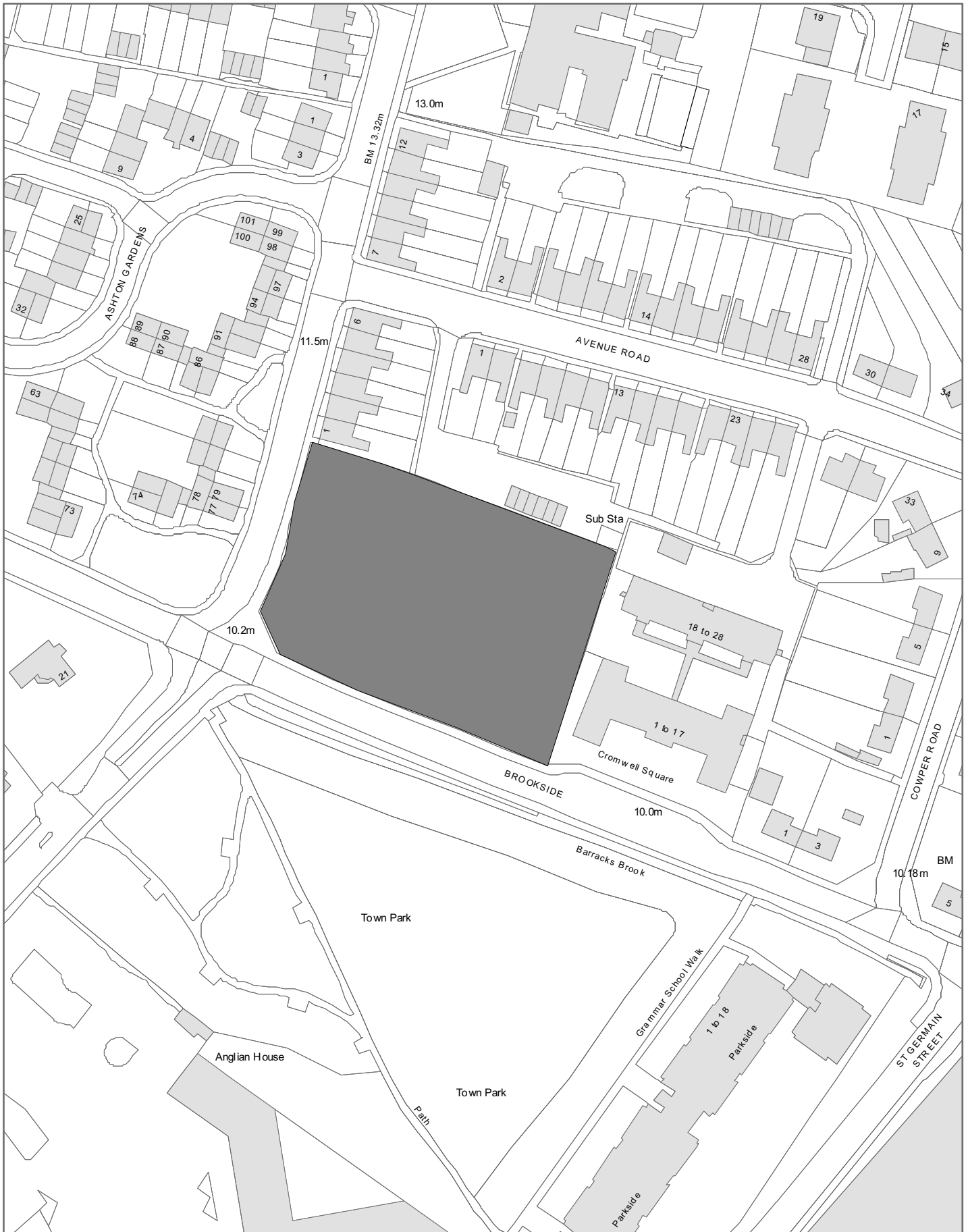


New Allocation



Renewed Allocation

# Huntingdonshire Local Plan Alteration : 2002

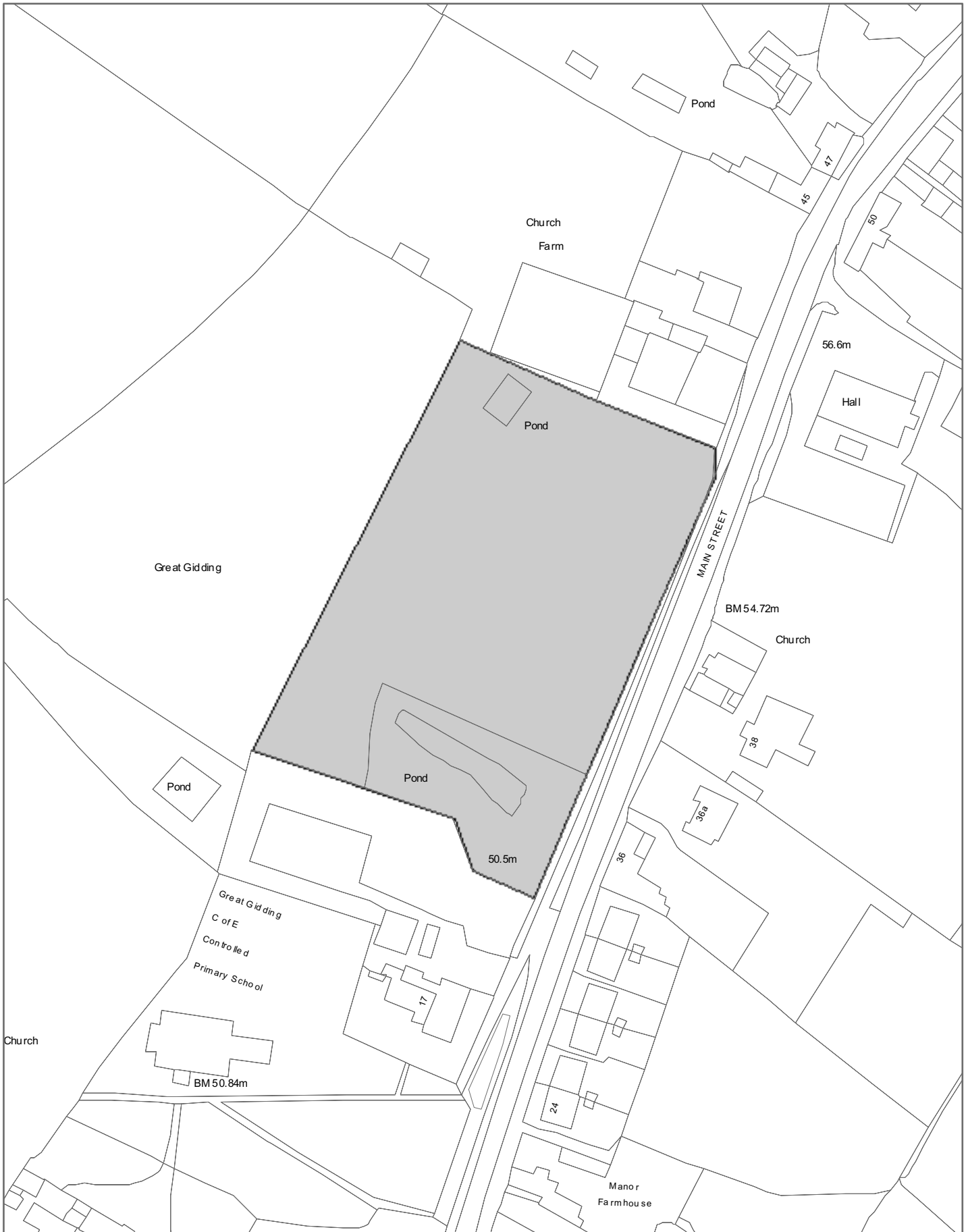


Reproduced from the Ordnance Survey Mapping with the permission of the Controller of Her Majesty's Stationery Office (C) Crown Copyright  
 Unauthorised reproduction infringes Crown Copyright and may lead to prosecution or civil proceedings. HDC 100022322

Scale: 1:1250

	Site Ref No. 1	Policy No. HL2
	Brookside, Huntingdon	

# Huntingdonshire Local Plan Alteration : 2002



Reproduced from the Ordnance Survey Mapping with the permission of the Controller of Her Majesty's Stationery Office (C) Crown Copyright  
Unauthorized reproduction infringes Crown Copyright and may lead to prosecution or civil proceedings. HDC 100 022 322

Scale: 1:1250



**Huntingdonshire**  
COUNCIL

Site Ref No. 31

Policy No. HL2

Church Farm/Main Street, Great Gidding

# Huntingdonshire Local Plan Alteration : 2002



Reproduced from the Ordnance Survey Mapping with the permission of the Controller of Her Majesty's Stationery Office (C) Crown Copyright  
Unauthorised reproduction infringes Crown Copyright and may lead to prosecution or civil proceedings. HDC 100 022 322

Scale: 1:1250



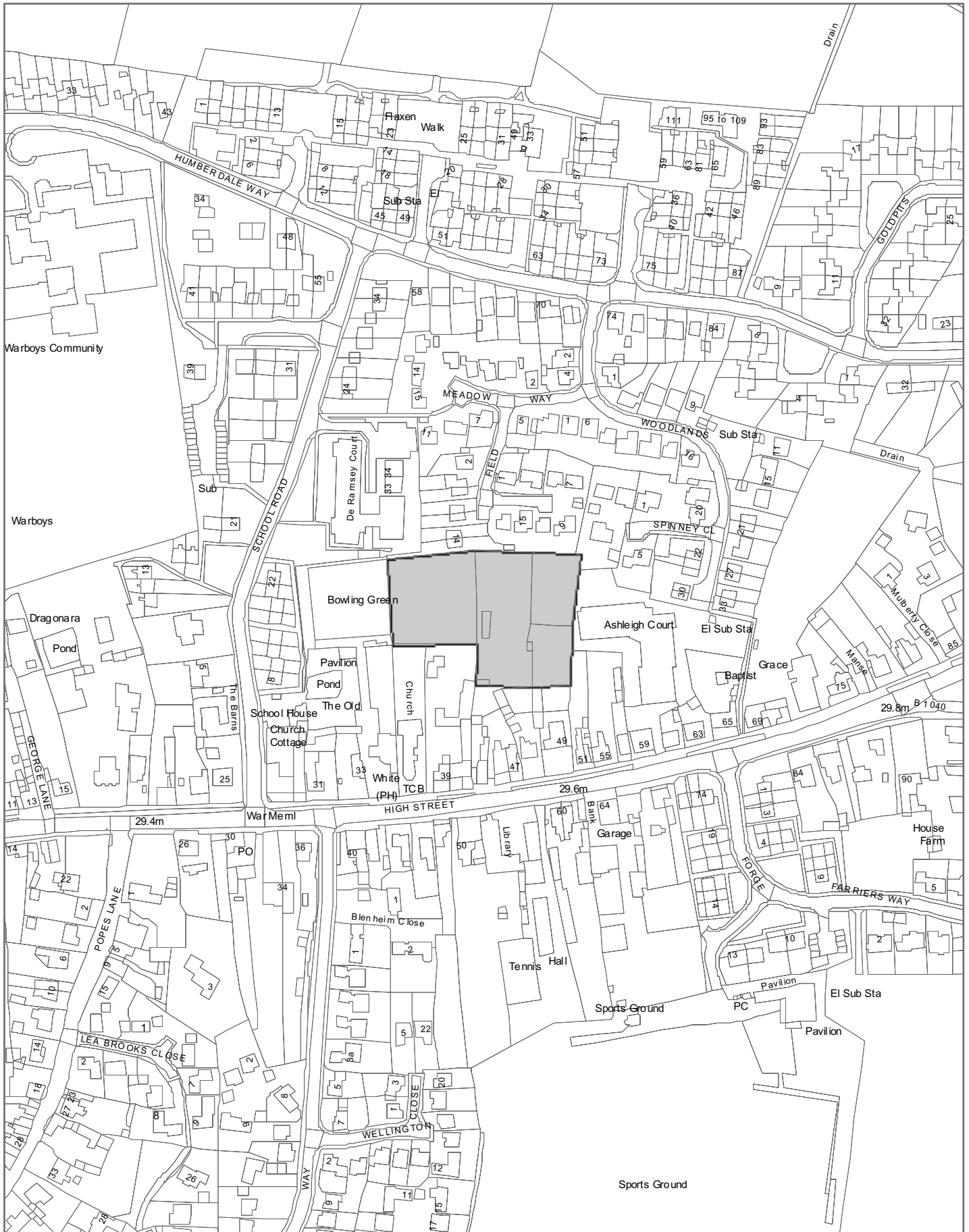
**Huntingdonshire**  
COUNCIL

Site Ref No. 32

Policy No. HL2


North West of Main Street, Great Gidding

# Huntingdonshire Local Plan Alteration : 2002

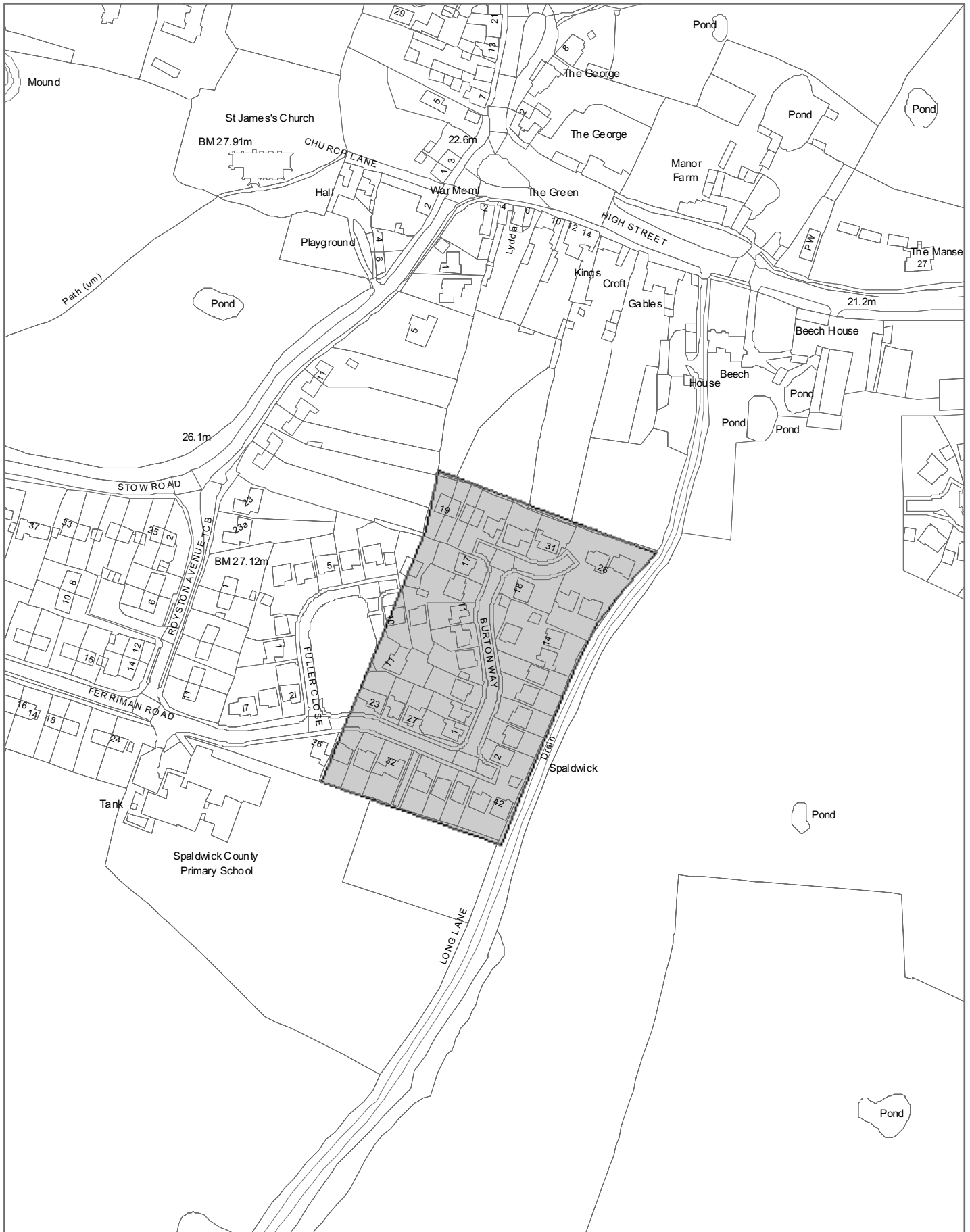


Reproduced from the Ordnance Survey Mapping with the permission of the Controller of Her Majesty's Stationery Office (C) Crown Copyright  
 Unauthorised reproduction infringes Crown Copyright and may lead to prosecution or civil proceedings. HDC 100022322

Scale: 1:2665


	Site Ref No. 41	Policy No. HL2
	Woodlands, Warboys	

# Huntingdonshire Local Plan Alteration : 2002



Reproduced from the Ordnance Survey Mapping with the permission of the Controller of Her Majesty's Stationery Office (C) Crown Copyright  
 Unauthorised reproduction infringes Crown Copyright and may lead to prosecution or civil proceedings. HDC 100 022 322

Scale: 1:2500

	Site Ref No. 40	Policy No. HL2
	East of Ferryman Road, Spaldwick	




# Huntingdonshire Local Plan Alteration : 2002

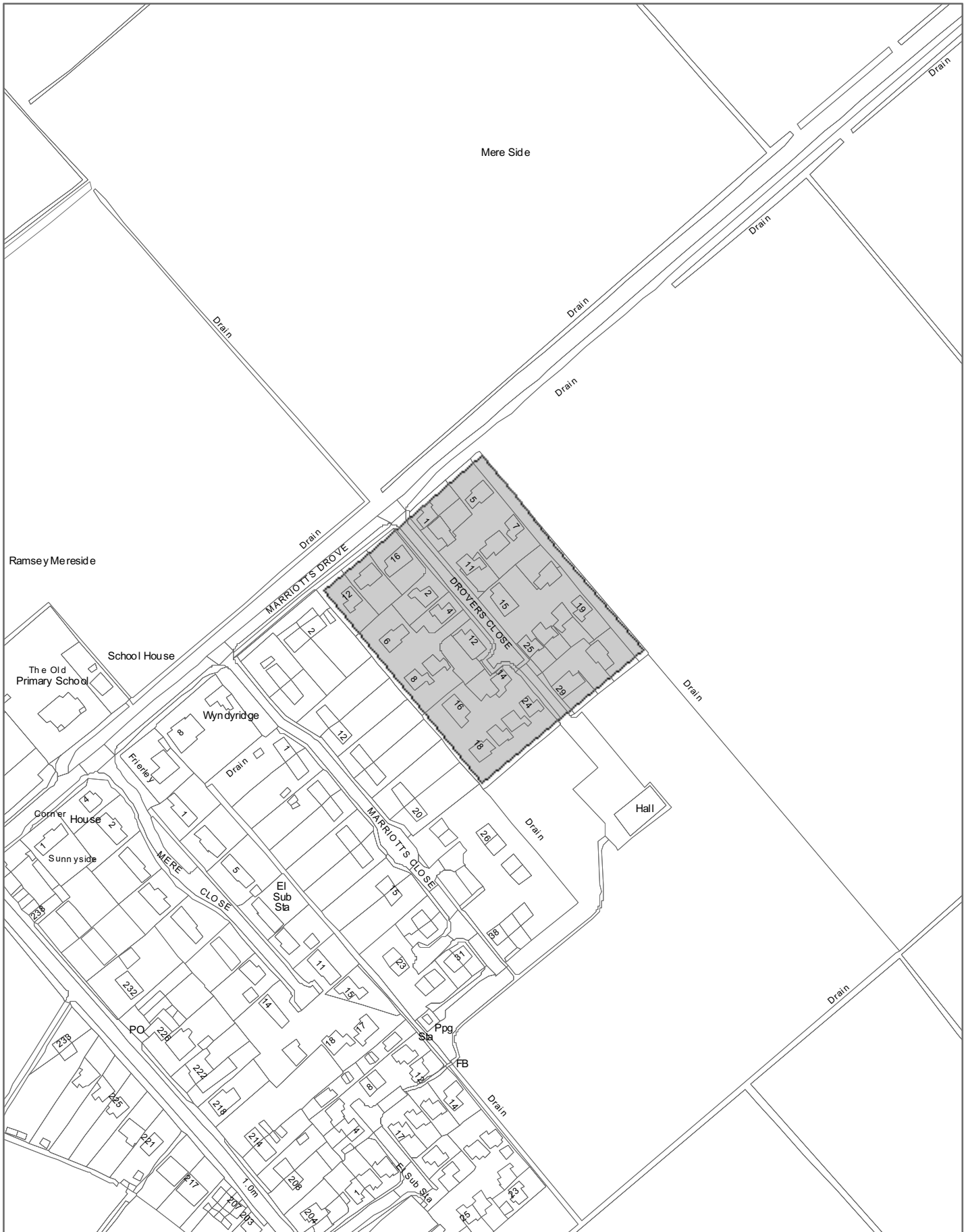


Reproduced from the Ordnance Survey Mapping with the permission of the Controller of Her Majesty's Stationery Office (C) Crown Copyright  
 Unauthorised reproduction infringes Crown Copyright and may lead to prosecution or civil proceedings. HDC 100022322

Scale: 1:2500

 <b>Huntingdonshire</b> <small>THE DISTRICT COUNCIL</small>	Site Ref No. 39	Policy No. HL2
	South of Ashbeach Drive, Ramsey St Marys	

# Huntingdonshire Local Plan Alteration : 2002



Reproduced from the Ordnance Survey Mapping with the permission of the Controller of Her Majesty's Stationery Office (C) Crown Copyright  
 Unauthorised reproduction infringes Crown Copyright and may lead to prosecution or civil proceedings. HDC 100 022 322

Scale: 1:2500

	Site Ref No. 38	Policy No. HL2
	East of Marriots Close, Ramsey Mereside	

# Huntingdonshire Local Plan Alteration : 2002



Reproduced from the Ordnance Survey Mapping with the permission of the Controller of Her Majesty's Stationery Office (C) Crown Copyright  
Unauthorised reproduction infringes Crown Copyright and may lead to prosecution or civil proceedings. HDC 100 022 322

Scale: 1:1250



**Huntingdonshire**  
THE DISTRICT COUNCIL

Site Ref No. 37

Policy No. HL2


Oilmills Road, Ramsey Mereside

# Huntingdonshire Local Plan Alteration : 2002

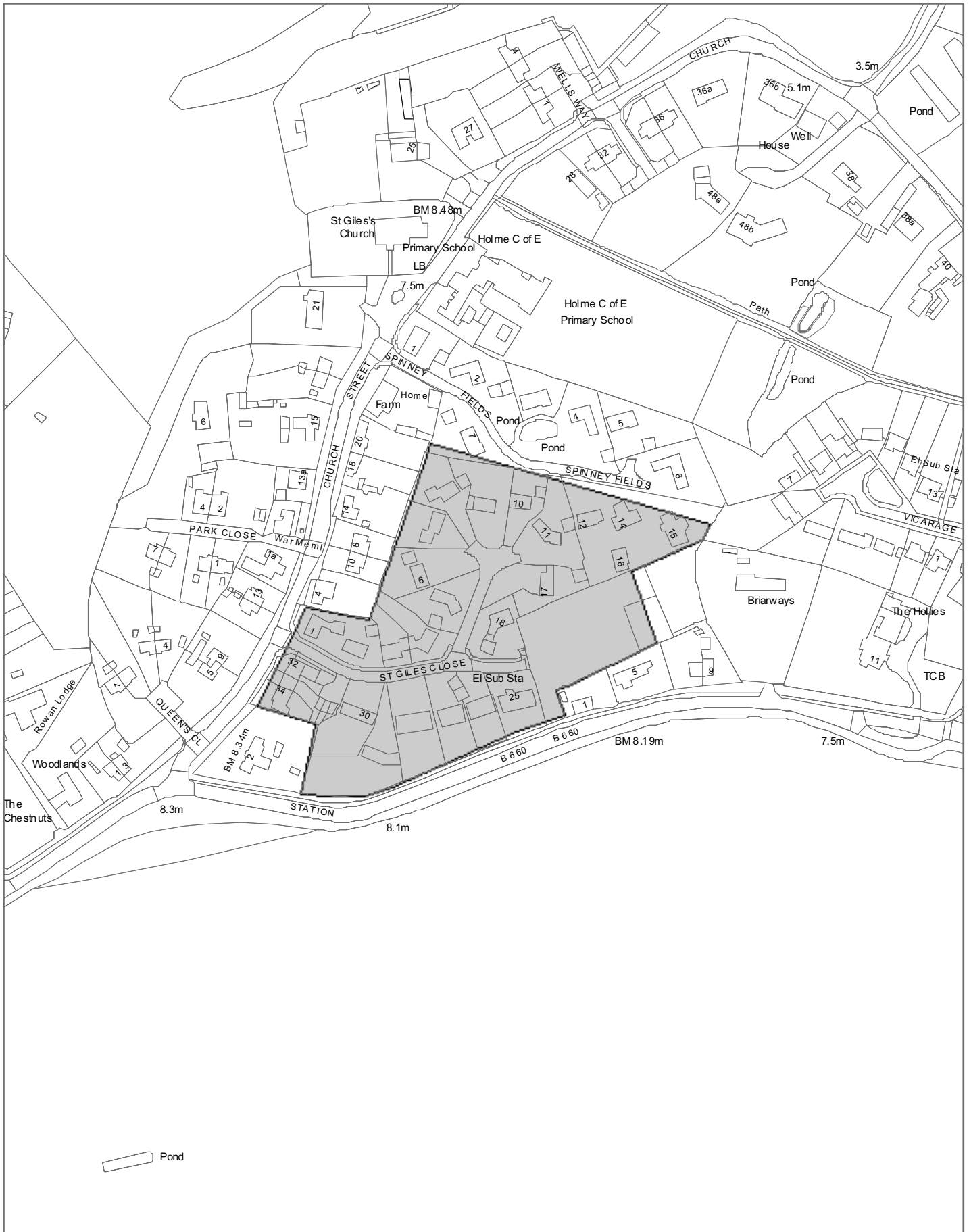


Reproduced from the Ordnance Survey Mapping with the permission of the Controller of Her Majesty's Stationery Office (C) Crown Copyright  
 Unauthorised reproduction infringes Crown Copyright and may lead to prosecution or civil proceedings. HDC 100 022 322

Scale: 1:2500

	Site Ref No. 36	Policy No. HL2
	Island Site, Little Paxton	

# Huntingdonshire Local Plan Alteration : 2002

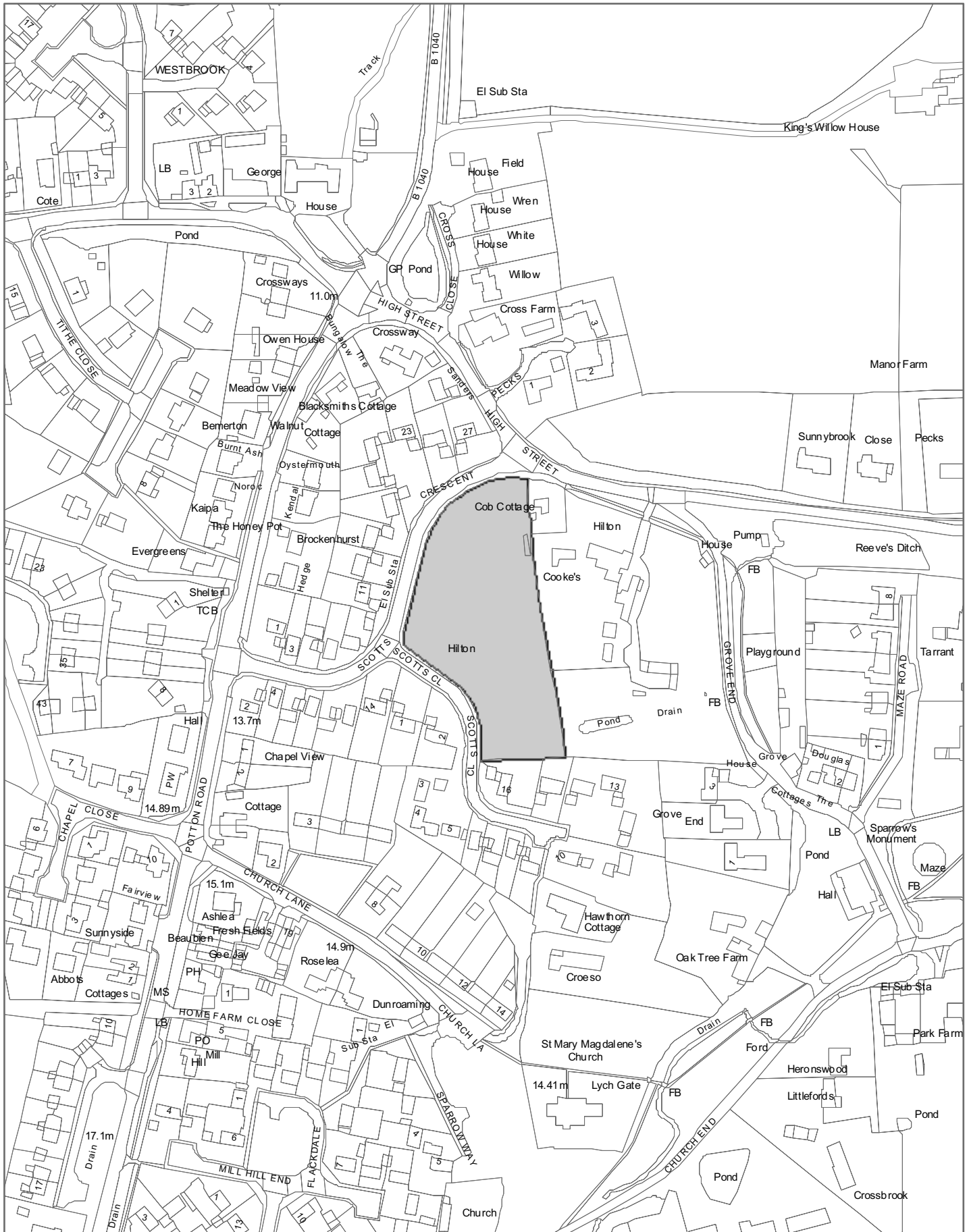


Reproduced from the Ordnance Survey Mapping with the permission of the Controller of Her Majesty's Stationery Office (C) Crown Copyright  
 Unauthorised reproduction infringes Crown Copyright and may lead to prosecution or civil proceedings. HDC 100 022 322

Scale: 1:2500

	Site Ref No. 35	Policy No. HL2
	Church Street/Station Road, Holme	

# Huntingdonshire Local Plan Alteration : 2002



Reproduced from the Ordnance Survey Mapping with the permission of the Controller of Her Majesty's Stationery Office (C) Crown Copyright  
 Unauthorised reproduction infringes Crown Copyright and may lead to prosecution or civil proceedings. HDC 100 022 322

Scale: 1:2500


	Site Ref No. 34	Policy No. HL2
	Scotts Close, Hilton	

# Huntingdonshire Local Plan Alteration : 2002



Reproduced from the Ordnance Survey Mapping with the permission of the Controller of Her Majesty's Stationery Office (C) Crown Copyright  
 Unauthorised reproduction infringes Crown Copyright and may lead to prosecution or civil proceedings. HDC 100 022 322

Scale: 1:2500


 <b>Huntingdonshire</b> <small>THE GREAT GRANSDEN</small>	Site Ref No. 33	Policy No. HL2
	Caxton Road, Great Gransden	

# Huntingdonshire Local Plan Alteration : 2002



Reproduced from the Ordnance Survey Mapping with the permission of the Controller of Her Majesty's Stationery Office (C) Crown Copyright  
 Unauthorised reproduction infringes Crown Copyright and may lead to prosecution or civil proceedings. HDC 100 022 322

Scale: 1:2500

	Site Ref No. 42	Policy No. HL2
	Harris Lane, Wistow	




# Huntingdonshire Local Plan Alteration : 2002

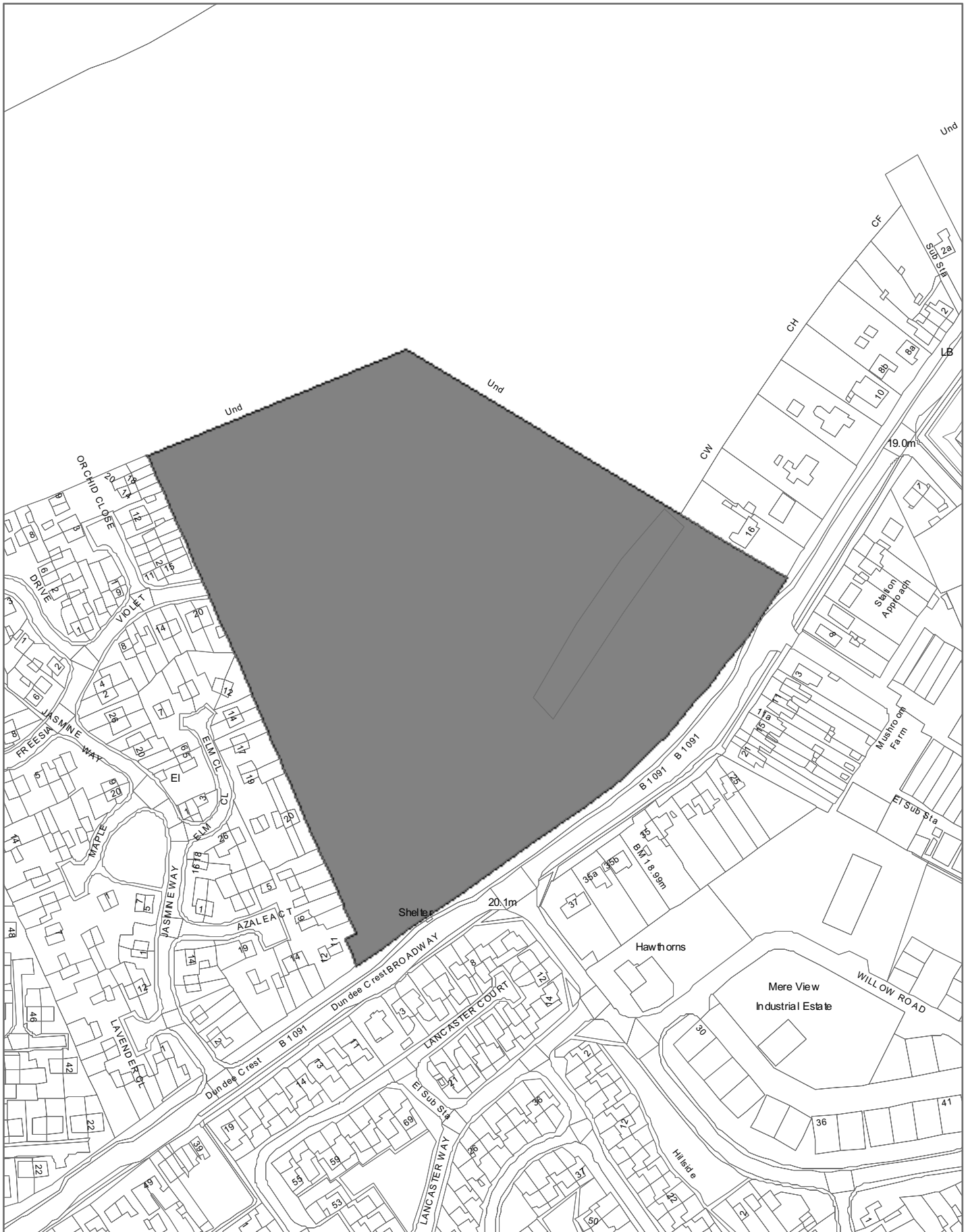


Reproduced from the Ordnance Survey Mapping with the permission of the Controller of Her Majesty's Stationery Office (C) Crown Copyright  
 Unauthorised reproduction infringes Crown Copyright and may lead to prosecution or civil proceedings. HDC 100 022 322

Scale: 1:2665


 <b>Huntingdonshire</b> <small>THE GREAT MARSHES</small>	Site Ref No. 21	Policy No. HL2
	North of Manor Farm, Yaxley	

# Huntingdonshire Local Plan Alteration : 2002

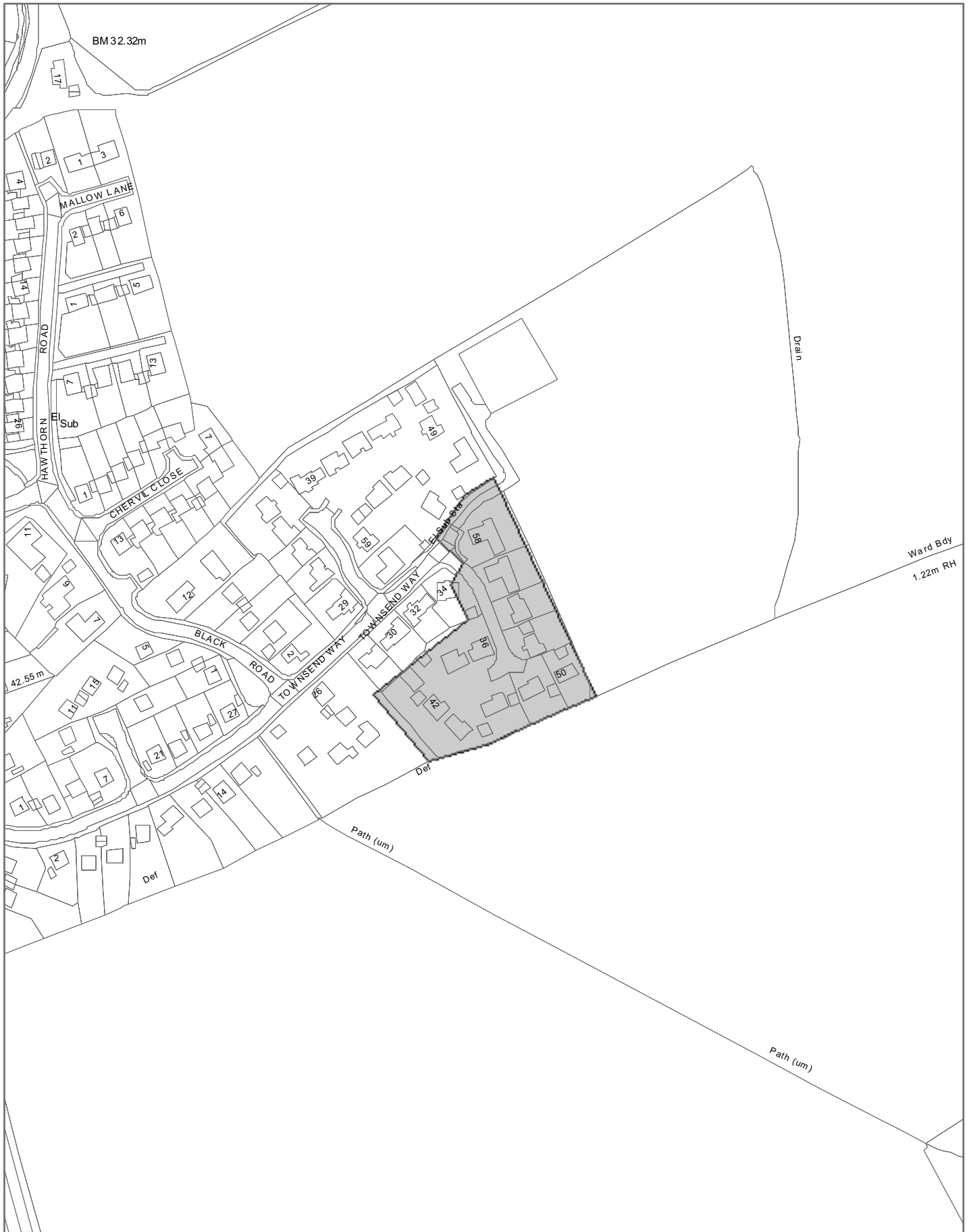


Reproduced from the Ordnance Survey Mapping with the permission of the Controller of Her Majesty's Stationery Office (C) Crown Copyright  
 Unauthorised reproduction infringes Crown Copyright and may lead to prosecution or civil proceedings. HDC 100 022 322

Scale: 1:2500

	Site Ref No. 22	Policy No. HL2
	North of Broadway, Yaxley	

# Huntingdonshire Local Plan Alteration : 2002



Reproduced from the Ordnance Survey Mapping with the permission of the Controller of Her Majesty's Stationery Office (C) Crown Copyright  
 Unauthorised reproduction infringes Crown Copyright and may lead to prosecution or civil proceedings. HDC 100 022 322

Scale: 1:2500

	Site Ref No. 29	Policy No. HL2
	Townsend Way, Folksworth	

# Huntingdonshire Local Plan Alteration : 2002



Reproduced from the Ordnance Survey Mapping with the permission of the Controller of Her Majesty's Stationery Office (C) Crown Copyright  
 Unauthorised reproduction infringes Crown Copyright and may lead to prosecution or civil proceedings. HDC 100 022 322

Scale: 1:2500


	Site Ref No. 28	Policy No. HL2
	Headlands, Fenstanton	

# Huntingdonshire Local Plan Alteration : 2002



Reproduced from the Ordnance Survey Mapping with the permission of the Controller of Her Majesty's Stationery Office (C) Crown Copyright  
Unauthorised reproduction infringes Crown Copyright and may lead to prosecution or civil proceedings. HDC 100022322

Scale: 1:1250


 <b>Huntingdonshire</b> <small>THE GREAT OAKS</small>	Site Ref No. 27	Policy No. HL2
	Off Cross Street, Farcet	

# Huntingdonshire Local Plan Alteration : 2002



Reproduced from the Ordnance Survey Mapping with the permission of the Controller of Her Majesty's Stationery Office (C) Crown Copyright  
 Unauthorised reproduction infringes Crown Copyright and may lead to prosecution or civil proceedings. HDC 100 022 322

Scale: 1:1250


 <b>Huntingdonshire</b> <small>THE GREAT MARSHES</small>	Site Ref No. 26	Policy No. HL2
	Manor Farm, Colne	

# Huntingdonshire Local Plan Alteration : 2002

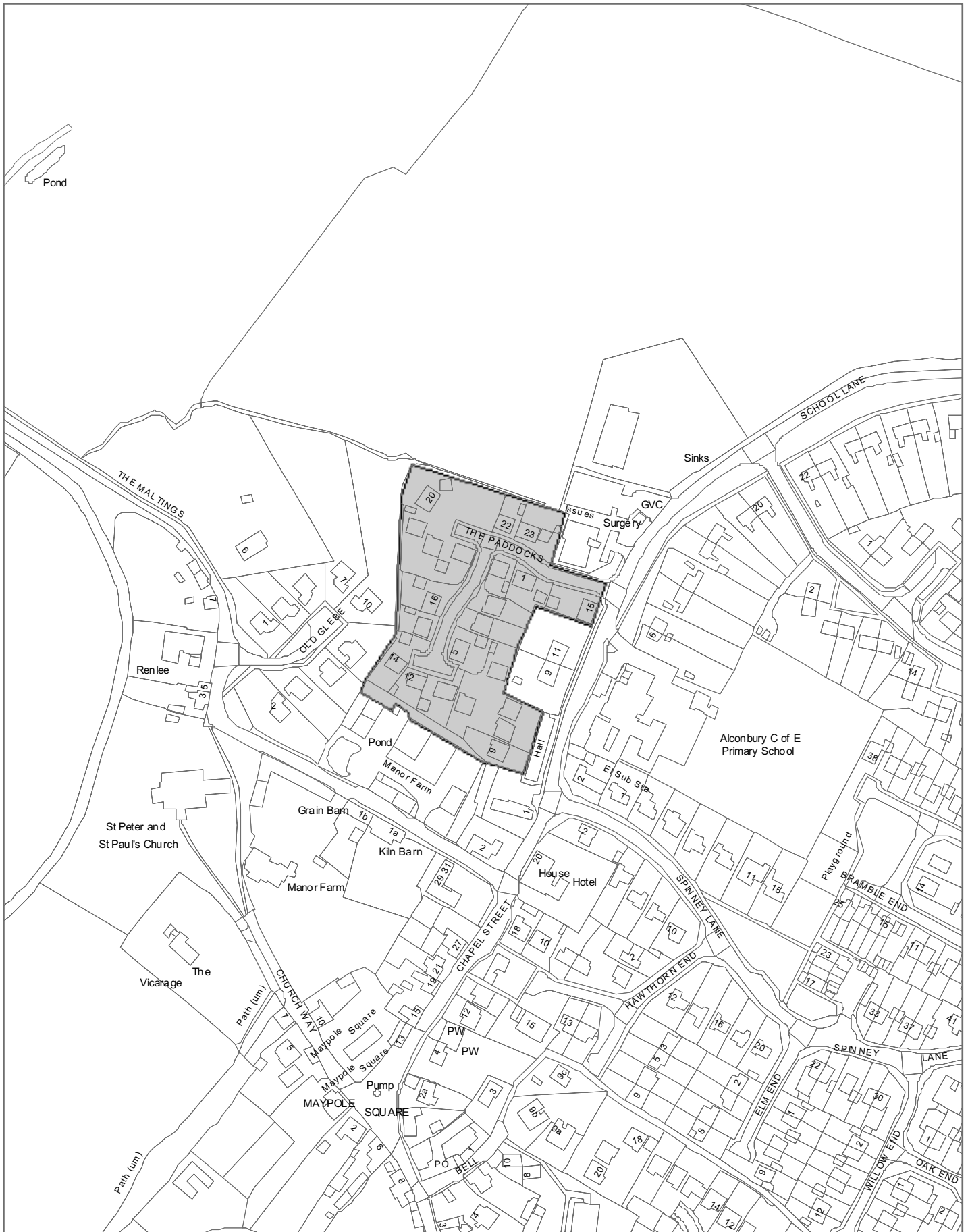


Reproduced from the Ordnance Survey Mapping with the permission of the Controller of Her Majesty's Stationery Office (C) Crown Copyright  
 Unauthorised reproduction infringes Crown Copyright and may lead to prosecution or civil proceedings. HDC 100 022 322

Scale: 1:2500


	Site Ref No. 25	Policy No. HL2
	High Street/Silver Street, Buckden	

# Huntingdonshire Local Plan Alteration : 2002



Reproduced from the Ordnance Survey Mapping with the permission of the Controller of Her Majesty's Stationery Office (C) Crown Copyright  
 Unauthorised reproduction infringes Crown Copyright and may lead to prosecution or civil proceedings. HDC 100 022 322

Scale: 1:2500

 <b>Huntingdonshire</b> <small>THE GREAT OAKS</small>	Site Ref No. 24	Policy No. HL2
	School Lane, Alconbury	



# Huntingdonshire Local Plan Alteration : 2002



Reproduced from the Ordnance Survey Mapping with the permission of the Controller of Her Majesty's Stationery Office (C) Crown Copyright  
 Unauthorised reproduction infringes Crown Copyright and may lead to prosecution or civil proceedings. HDC 100022322

Scale: 1:2500

	Site Ref No. 23	Policy No. HL2
	Globe Lane, Alconbury	

# Huntingdonshire Local Plan Alteration : 2002



Reproduced from the Ordnance Survey Mapping with the permission of the Controller of Her Majesty's Stationery Office (C) Crown Copyright  
 Unauthorised reproduction infringes Crown Copyright and may lead to prosecution or civil proceedings. HDC 100 022 322

Scale: 1:1250



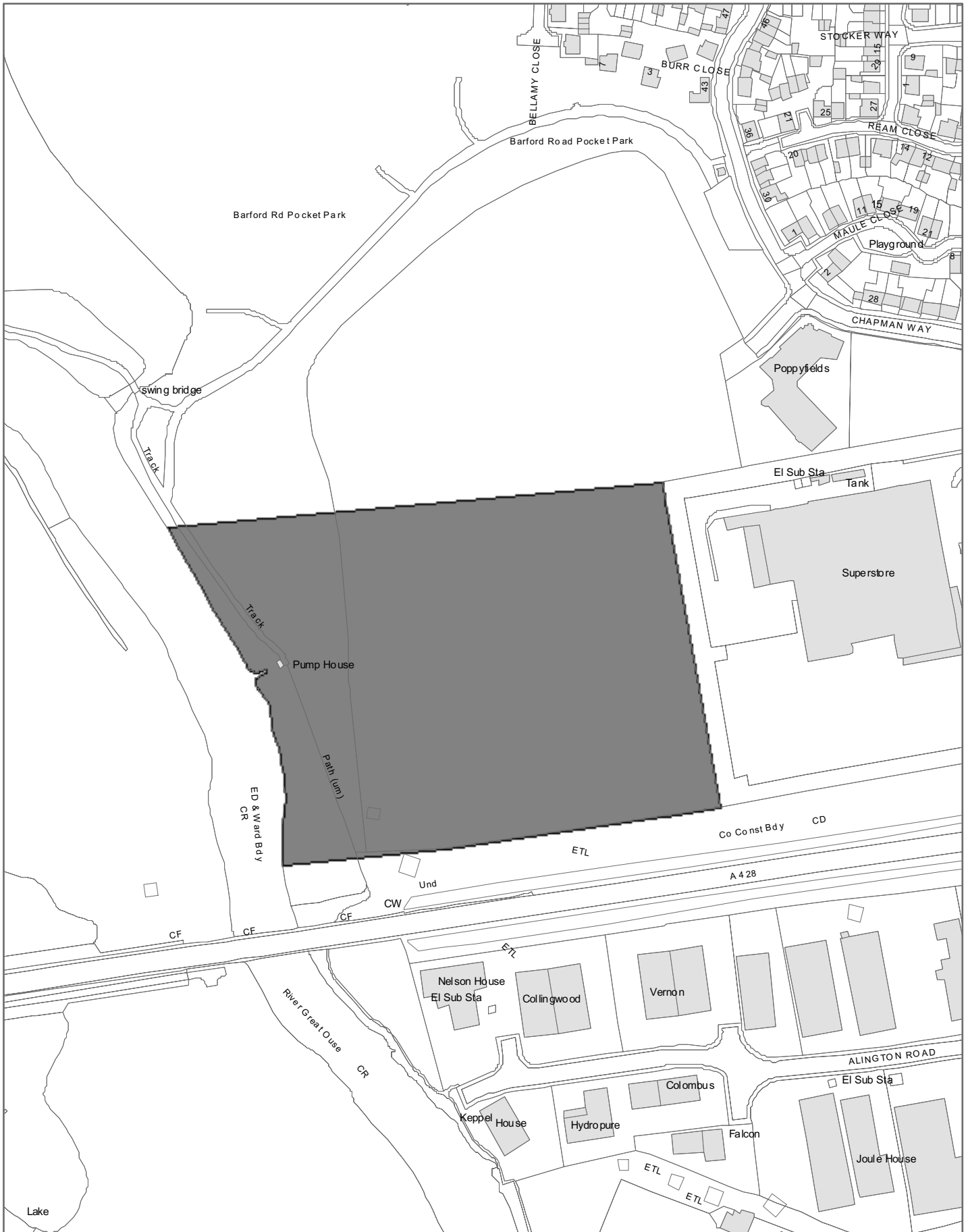
**Huntingdonshire**  
THE DISTRICT COUNCIL

Site Ref No. 30

Policy No. HL2

Manchester Close, Grafham

# Huntingdonshire Local Plan Alteration : 2002

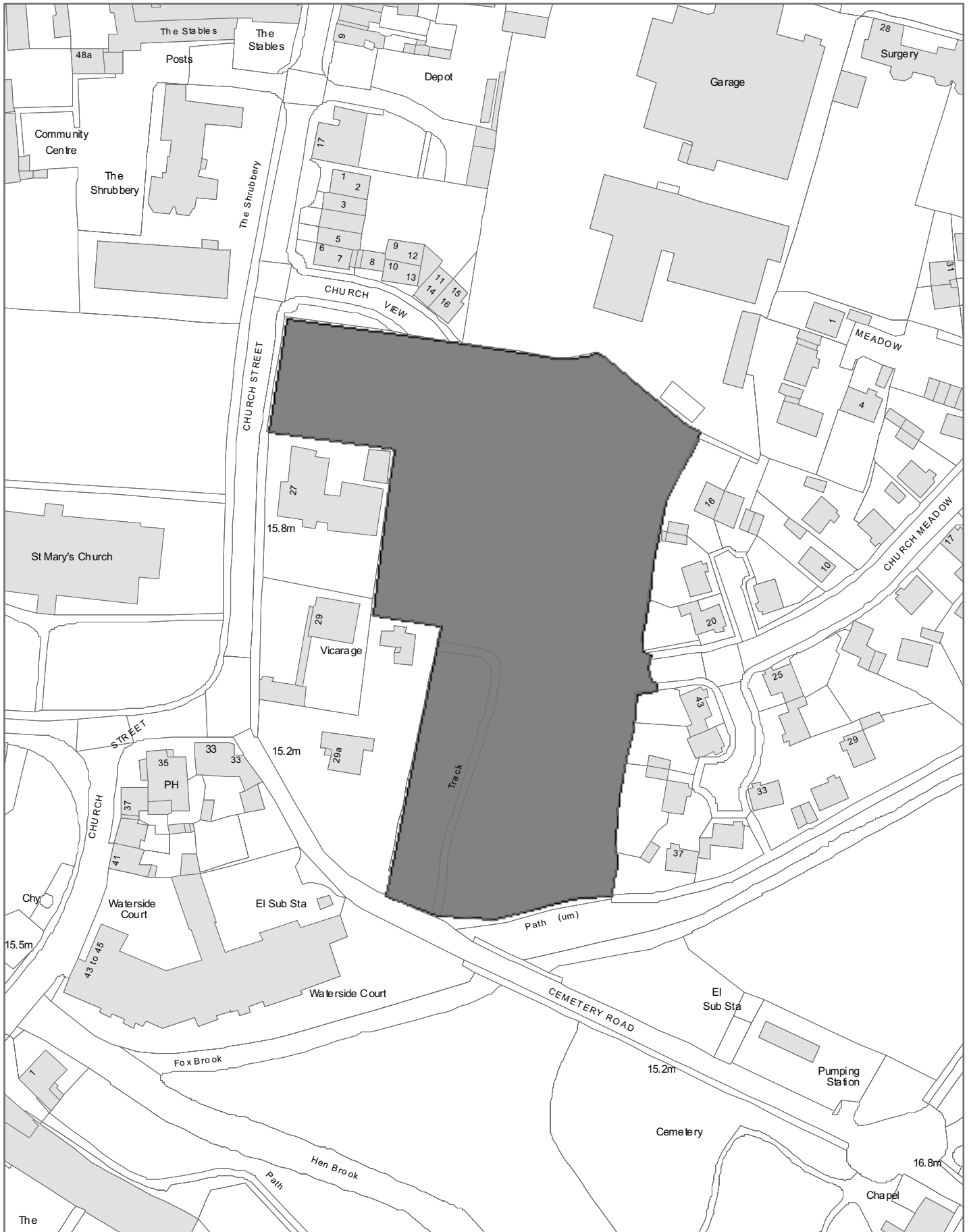


Reproduced from the Ordnance Survey Mapping with the permission of the Controller of Her Majesty's Stationery Office (C) Crown Copyright  
 Unauthorised reproduction infringes Crown Copyright and may lead to prosecution or civil proceedings. HDC 100 022 322

Scale: 1:2500


	Site Ref No. 11	Policy No. HL2
	Barford Road (extension), St Neots	

# Huntingdonshire Local Plan Alteration : 2002



Reproduced from the Ordnance Survey Mapping with the permission of the Controller of Her Majesty's Stationery Office (C) Crown Copyright  
 Unauthorised reproduction infringes Crown Copyright and may lead to prosecution or civil proceedings. HDC 100 022 322

Scale: 1:1250

	Site Ref No. 12	Policy No. HL2
	Church Street, St Neots	

# Huntingdonshire Local Plan Alteration : 2002



Reproduced from the Ordnance Survey Mapping with the permission of the Controller of Her Majesty's Stationery Office (C) Crown Copyright  
Unauthorized reproduction infringes Crown Copyright and may lead to prosecution or civil proceedings. HDC 100 022 322

Scale: 1:1250



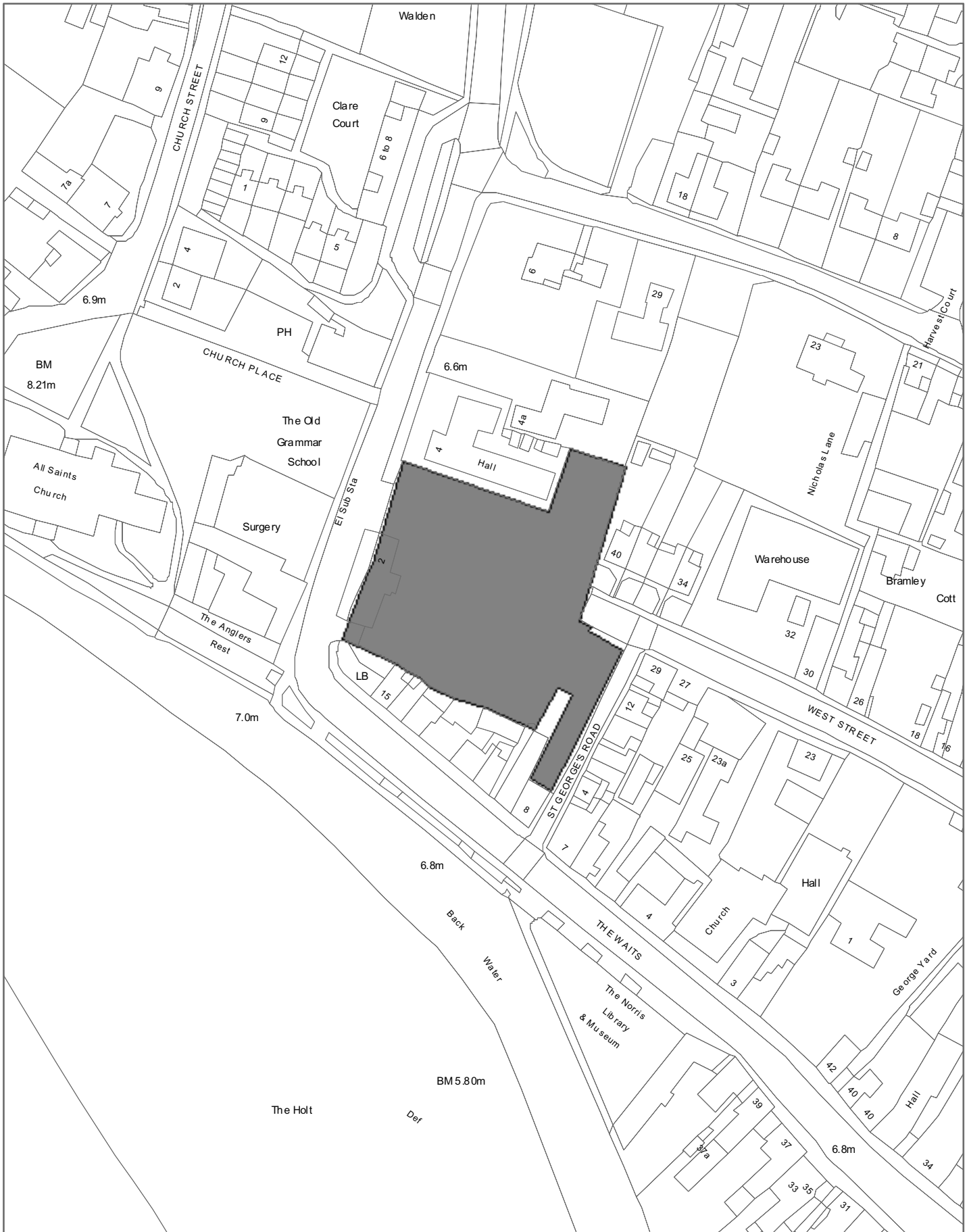
**Huntingdonshire**  
COUNCIL

Site Ref No. 19

Policy No. HL2

Whytefield Road, Ramsey

# Huntingdonshire Local Plan Alteration : 2002



Reproduced from the Ordnance Survey Mapping with the permission of the Controller of Her Majesty's Stationery Office (C) Crown Copyright  
 Unauthorised reproduction infringes Crown Copyright and may lead to prosecution or civil proceedings. HDC 100022322

Scale: 1:1250


	Site Ref No. 18	Policy No. HL2
	Ramsey Road, St Ives	

# Huntingdonshire Local Plan Alteration : 2002

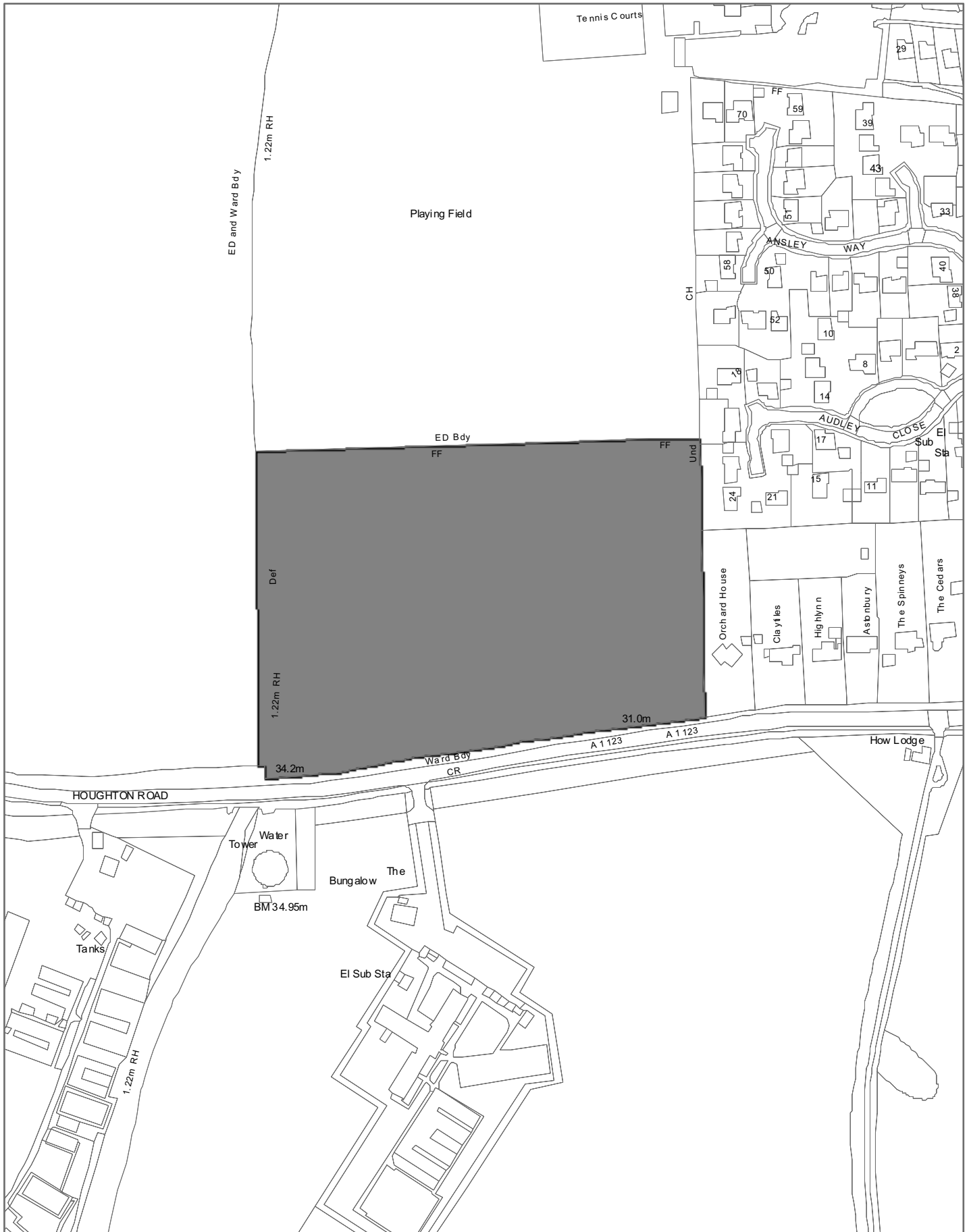


Reproduced from the Ordnance Survey Mapping with the permission of the Controller of Her Majesty's Stationery Office (C) Crown Copyright  
 Unauthorised reproduction infringes Crown Copyright and may lead to prosecution or civil proceedings. HDC 100 022 322

Scale: 1:2500


	Site Ref No. 17	Policy No. HL2
	St Ives Golf Course (part)	

# Huntingdonshire Local Plan Alteration : 2002



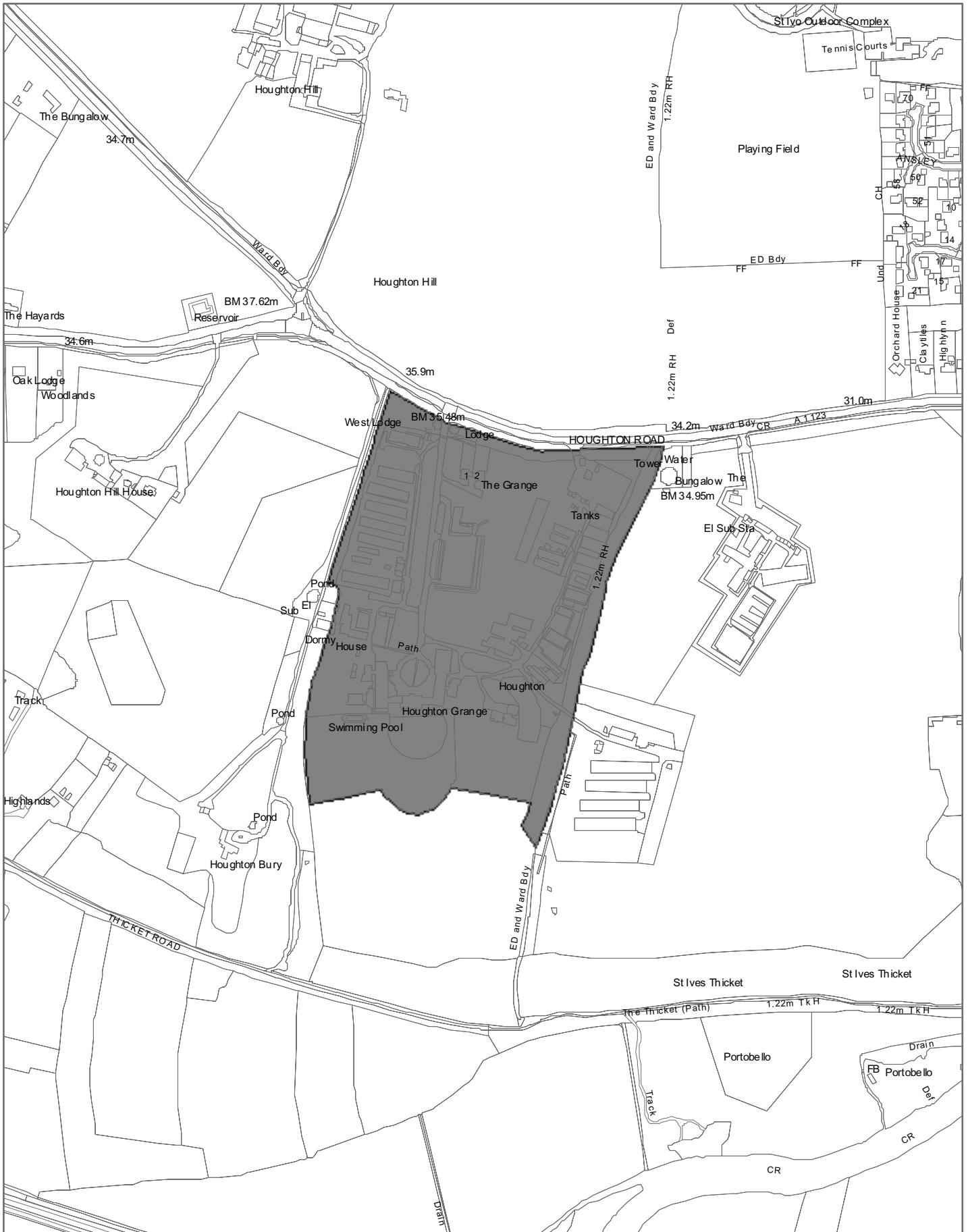
Reproduced from the Ordnance Survey Mapping with the permission of the Controller of Her Majesty's Stationery Office (C) Crown Copyright  
 Unauthorised reproduction infringes Crown Copyright and may lead to prosecution or civil proceedings. HDC 100 022 322

Scale: 1:2500

 <b>Huntingdonshire</b> <small>THE DISTRICT COUNCIL</small>	Site Ref No. 16	Policy No. HL2
	North of Houghton Road, St Ives	




# Huntingdonshire Local Plan Alteration : 2002



Reproduced from the Ordnance Survey Mapping with the permission of the Controller of Her Majesty's Stationery Office (C) Crown Copyright  
 Unauthorised reproduction infringes Crown Copyright and may lead to prosecution or civil proceedings. HDC 100 022 322

Scale: 1:5000

	Site Ref No. 15	Policy No. HL2
	Houghton Grange, St Ives	

# Huntingdonshire Local Plan Alteration : 2002



Reproduced from the Ordnance Survey Mapping with the permission of the Controller of Her Majesty's Stationery Office (C) Crown Copyright  
Unauthorised reproduction infringes Crown Copyright and may lead to prosecution or civil proceedings. HDC 100 022 322

Scale: 1:6000



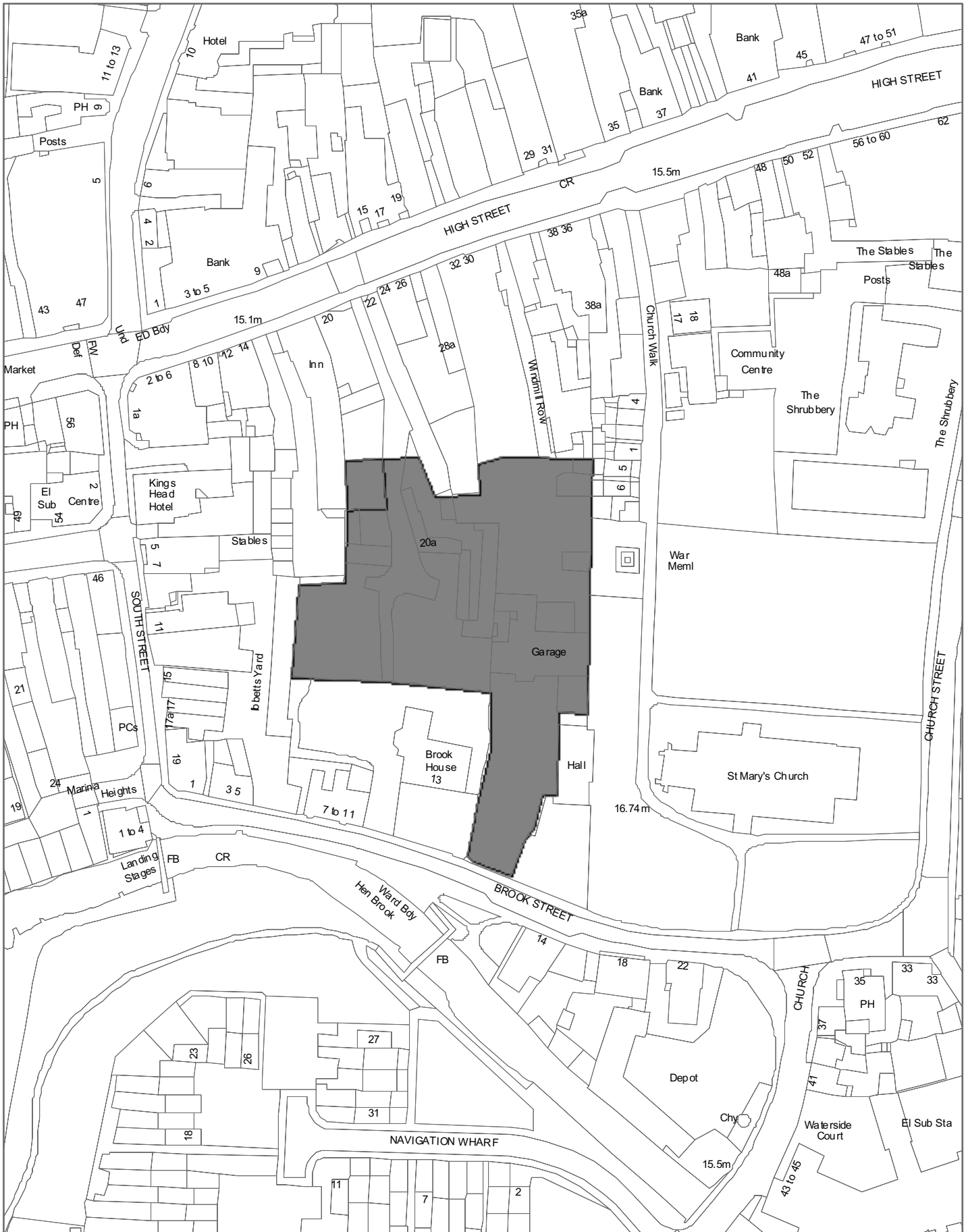
**Huntingdonshire**  
THE GREAT MARKET

Site Ref No. 14

Policy No. HL2

East of the Railway (North of Cambridge Rd), St Neots

# Huntingdonshire Local Plan Alteration : 2002



Reproduced from the Ordnance Survey Mapping with the permission of the Controller of Her Majesty's Stationery Office (C) Crown Copyright  
 Unauthorised reproduction infringes Crown Copyright and may lead to prosecution or civil proceedings. HDC 100 022 322

Scale: 1:1250

	Site Ref No. 13	Policy No. HL2
	Windmill Row, St Neots	

# Huntingdonshire Local Plan Alteration : 2002



Reproduced from the Ordnance Survey Mapping with the permission of the Controller of Her Majesty's Stationery Office (C) Crown Copyright  
Unauthorised reproduction infringes Crown Copyright and may lead to prosecution or civil proceedings. HDC 100022322

Scale: 1:6000



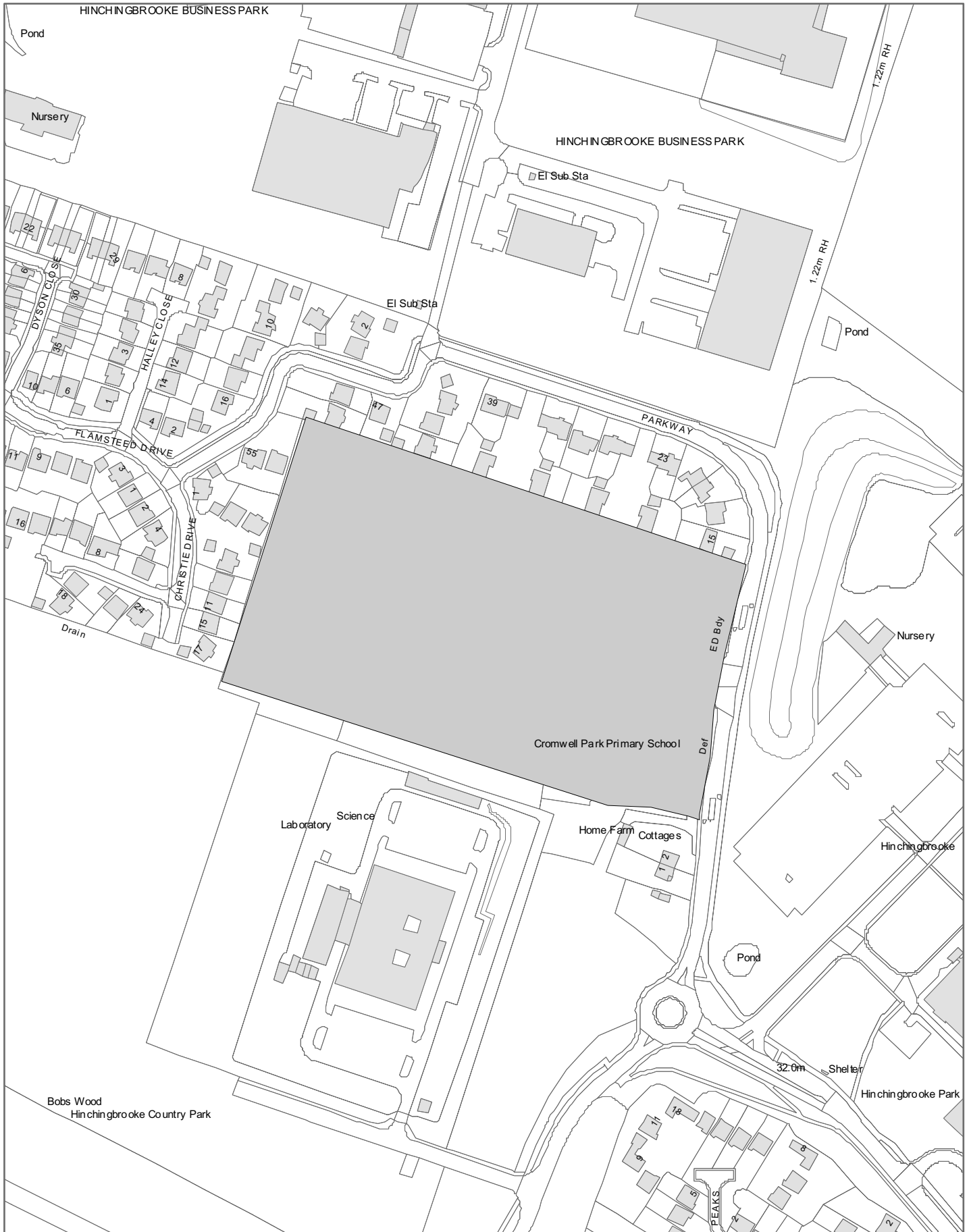
**Huntingdonshire**  
THE DISTRICT COUNCIL

Site Ref No. 20

Policy No. HL2


Co-op Farm, Yaxley

# Huntingdonshire Local Plan Alteration : 2002

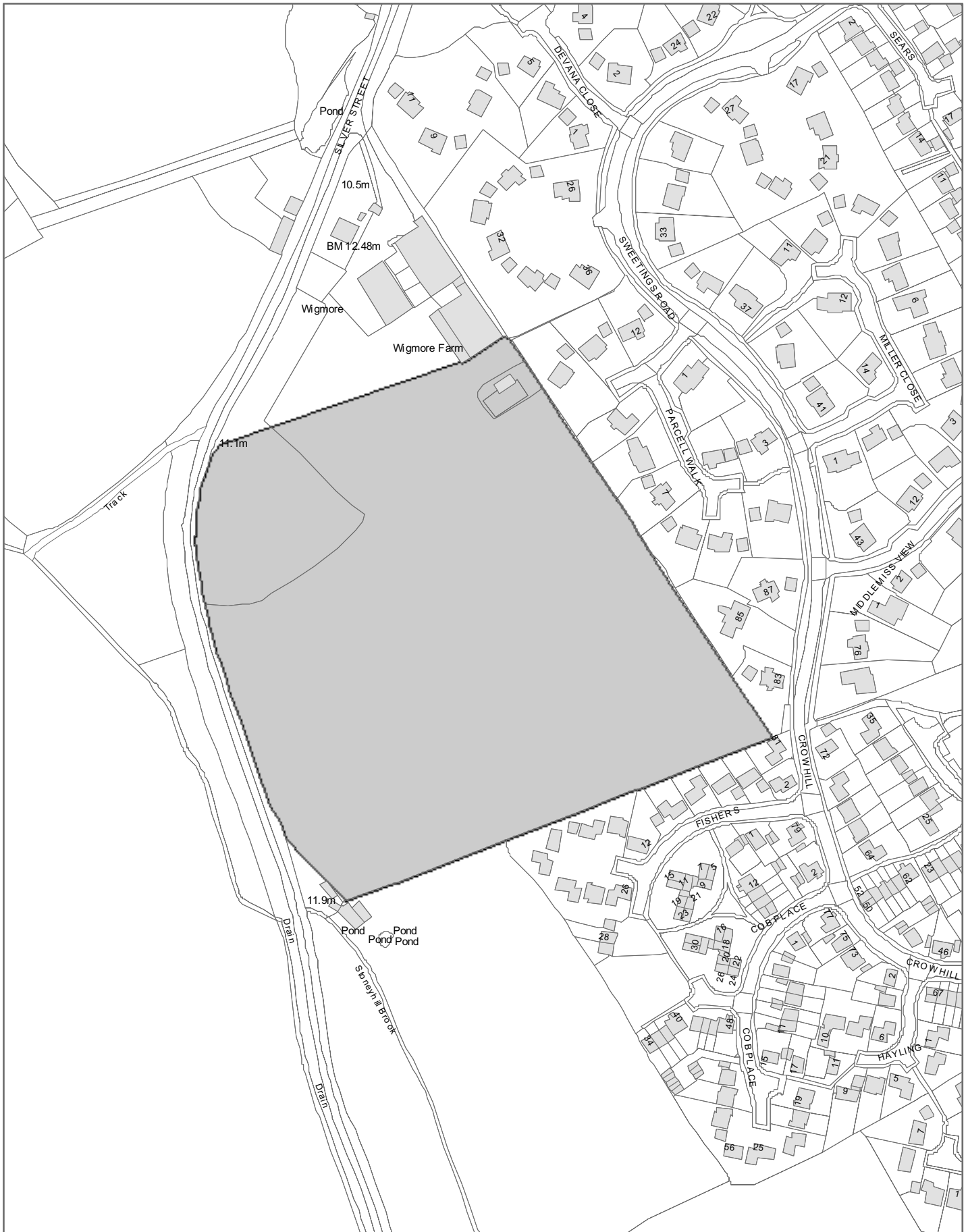


Reproduced from the Ordnance Survey Mapping with the permission of the Controller of Her Majesty's Stationery Office (C) Crown Copyright  
 Unauthorised reproduction infringes Crown Copyright and may lead to prosecution or civil proceedings. HDC 100 022 322

Scale: 1:2500

 <b>Huntingdonshire</b> <small>THE GREAT NORTH</small>	Site Ref No. 2	Policy No. HL2
	Hinchingsbrooke Park, Huntingdon	

# Huntingdonshire Local Plan Alteration : 2002

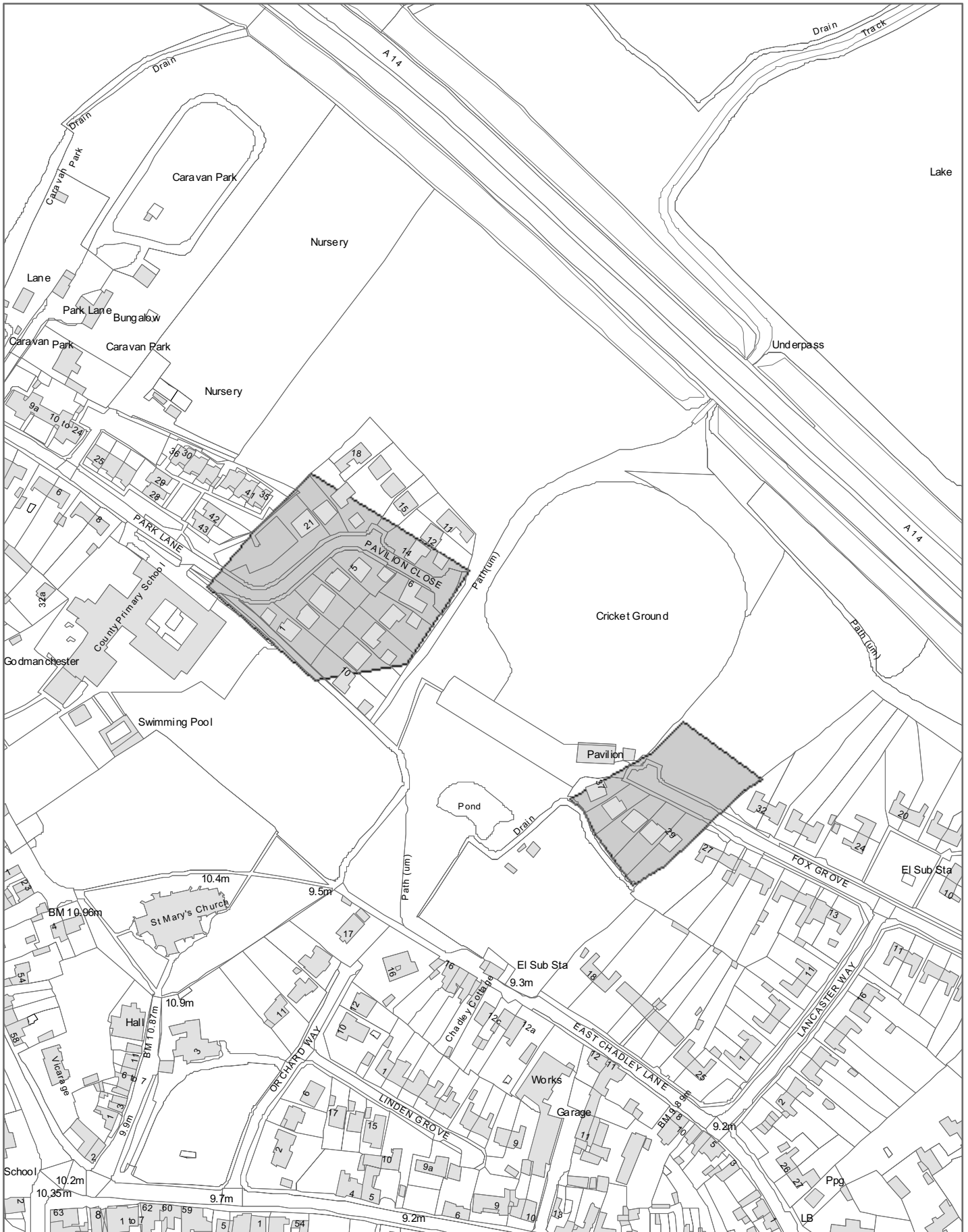


Reproduced from the Ordnance Survey Mapping with the permission of the Controller of Her Majesty's Stationery Office (C) Crown Copyright  
 Unauthorised reproduction infringes Crown Copyright and may lead to prosecution or civil proceedings. HDC 100 022 322


Scale: 1:2500

	Site Ref No. 9	Policy No. HL2
	Wigmore Farm, Godmanchester	

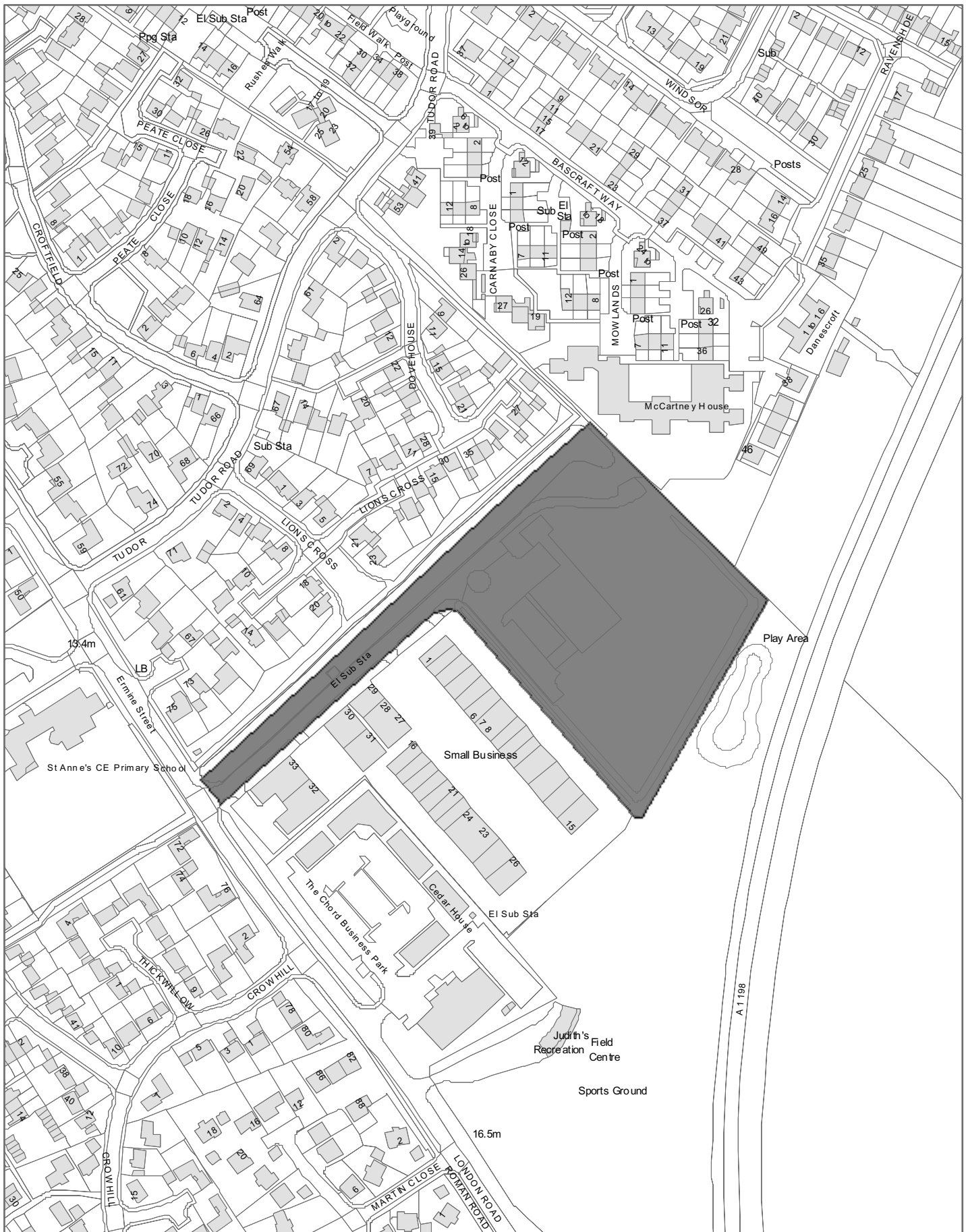
# Huntingdonshire Local Plan Alteration : 2002



Scale: 1:2500


 <b>Huntingdonshire</b> <small>THE GREAT OAKS</small>	Site Ref No. 8	Policy No. HL2
	The Parks, Godmanchester	

# Huntingdonshire Local Plan Alteration : 2002



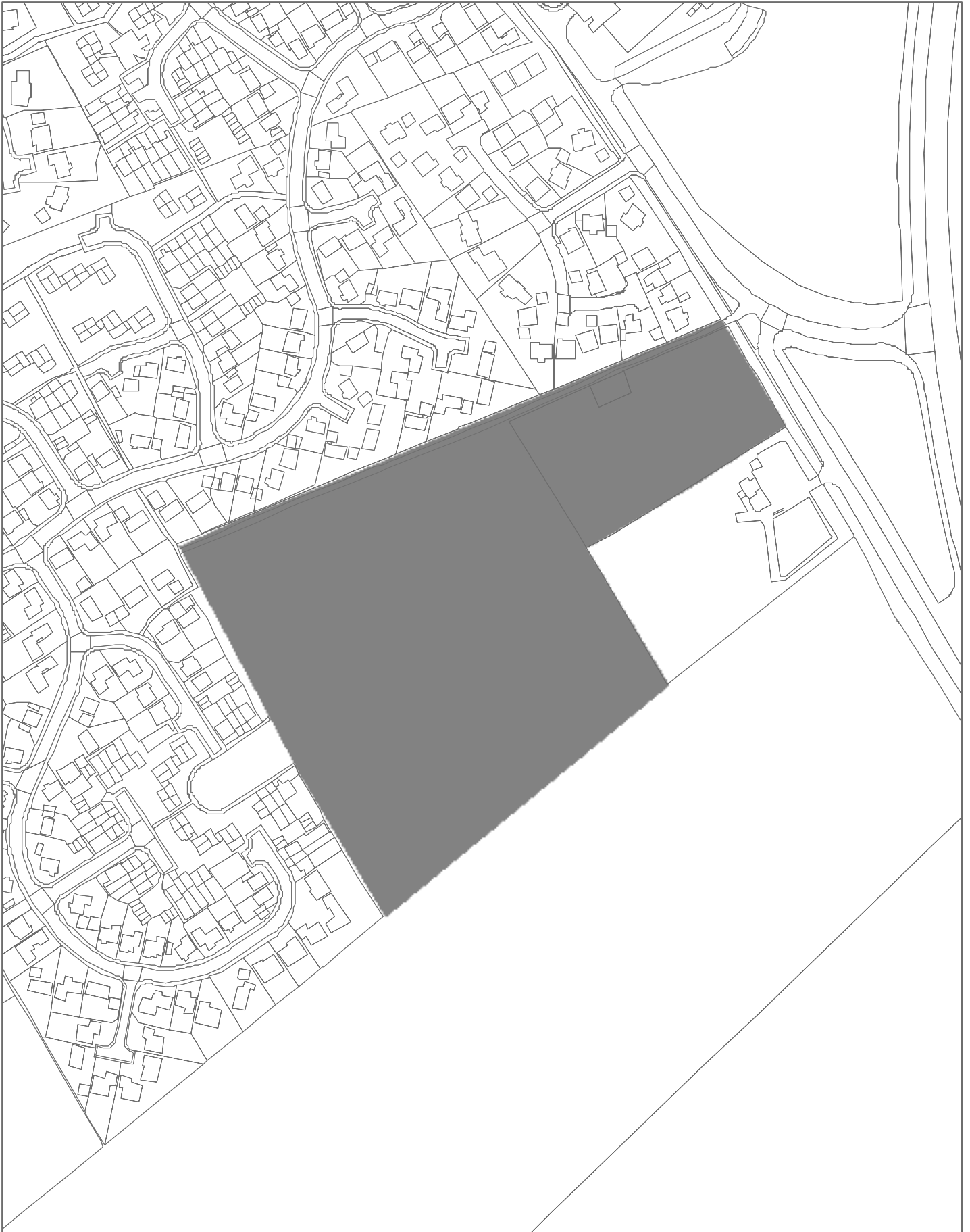
Reproduced from the Ordnance Survey Mapping with the permission of the Controller of Her Majesty's Stationery Office (C) Crown Copyright  
 Unauthorised reproduction infringes Crown Copyright and may lead to prosecution or civil proceedings. HDC 100022322

Scale: 1:2500

 <b>Huntingdonshire</b> <small>THE GREAT OAKS</small>	Site Ref No. 7	Policy No. HL2
	Roman Way, Godmanchester	



# Huntingdonshire Local Plan Alteration : 2002



Reproduced from the Ordnance Survey Mapping with the permission of the Controller of Her Majesty's Stationery Office (C) Crown Copyright  
Unauthorised reproduction infringes Crown Copyright and may lead to prosecution or civil proceedings. HDC 100 022 322

Scale: 1:2500



**Huntingdonshire**  
SHERIFFS' COURT

Site Ref No. 6

Policy No. HL2

London Road, Godmanchester

# Huntingdonshire Local Plan Alteration : 2002



Reproduced from the Ordnance Survey Mapping with the permission of the Controller of Her Majesty's Stationery Office (C) Crown Copyright  
Unauthorised reproduction infringes Crown Copyright and may lead to prosecution or civil proceedings. HDC 100 022 322

Scale: 1:10000



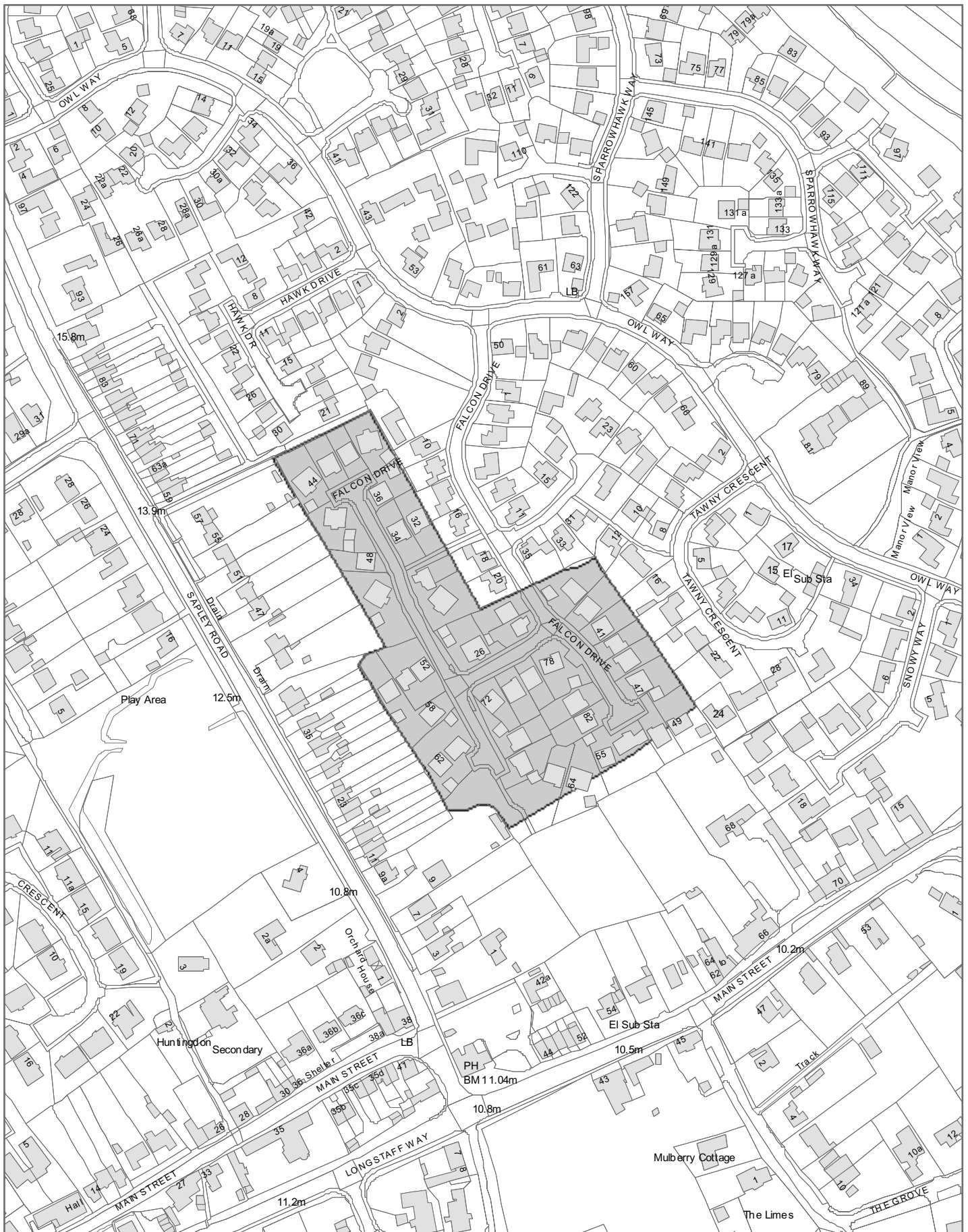
**Huntingdonshire**  
THE GREAT MARSHES

Site Ref No. 5

Policy No. HL2


Ermine Street, Huntingdon

# Huntingdonshire Local Plan Alteration : 2002

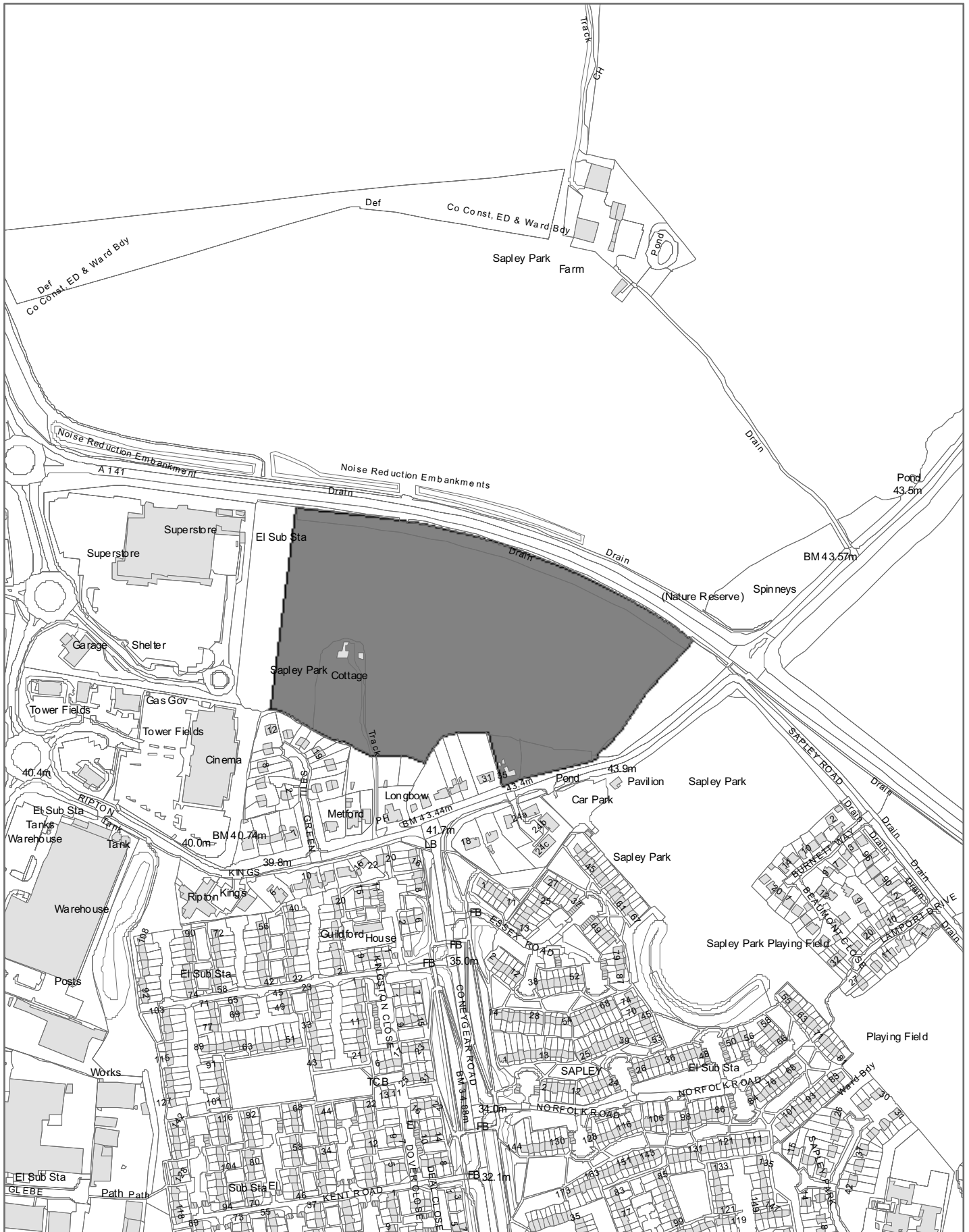


Reproduced from the Ordnance Survey Mapping with the permission of the Controller of Her Majesty's Stationery Office (C) Crown Copyright  
 Unauthorised reproduction infringes Crown Copyright and may lead to prosecution or civil proceedings. HDC 100022322

Scale: 1:2500


 <b>Huntingdonshire</b> <small>THE GREAT OAKS</small>	Site Ref No. 4	Policy No. HL2
	Sapley Road, Huntingdon	

# Huntingdonshire Local Plan Alteration : 2002

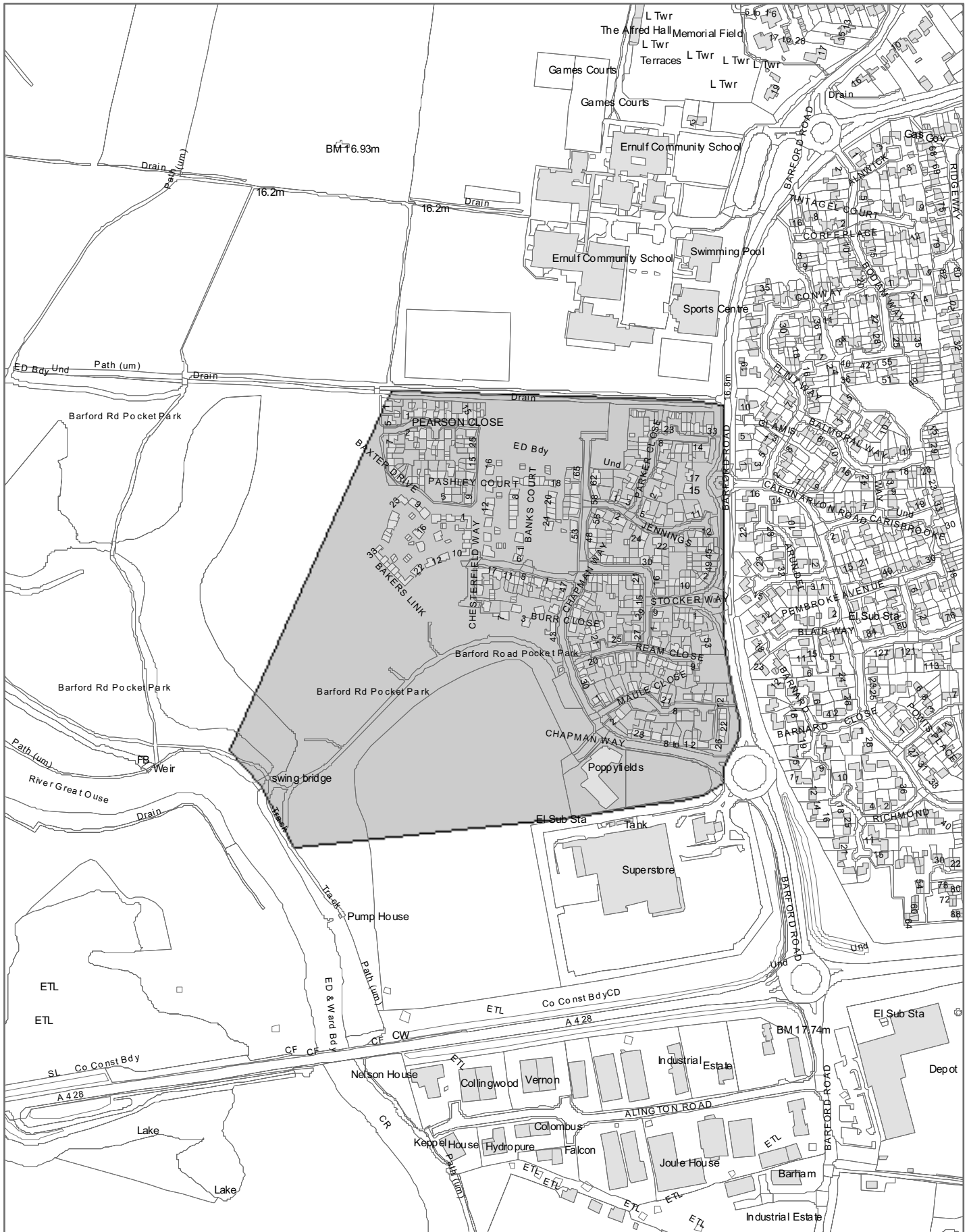


Reproduced from the Ordnance Survey Mapping with the permission of the Controller of Her Majesty's Stationery Office (C) Crown Copyright  
 Unauthorised reproduction infringes Crown Copyright and may lead to prosecution or civil proceedings. HDC 100 022 322

Scale: 1:5000


 <b>Huntingdonshire</b> <small>THE DISTRICT COUNCIL</small>	Site Ref No. 3	Policy No. HL2
	Off Kings Ripton Road, Huntingdon	

# Huntingdonshire Local Plan Alteration : 2002



Reproduced from the Ordnance Survey Mapping with the permission of the Controller of Her Majesty's Stationery Office (C) Crown Copyright  
 Unauthorised reproduction infringes Crown Copyright and may lead to prosecution or civil proceedings. HDC 100 022 322

Scale: 1:5000

 <b>Huntingdonshire</b> <small>THE GREAT OUSE VALLEY</small>	Site Ref No. 10	Policy No. HL2
	Barford Road, St Neots	

# Huntingdonshire Local Plan Alteration : 2002



Reproduced from the Ordnance Survey Mapping with the permission of the Controller of Her Majesty's Stationery Office (C) Crown Copyright  
Unauthorised reproduction infringes Crown Copyright and may lead to prosecution or civil proceedings. HDC 100 022 322

Scale: 1:1250

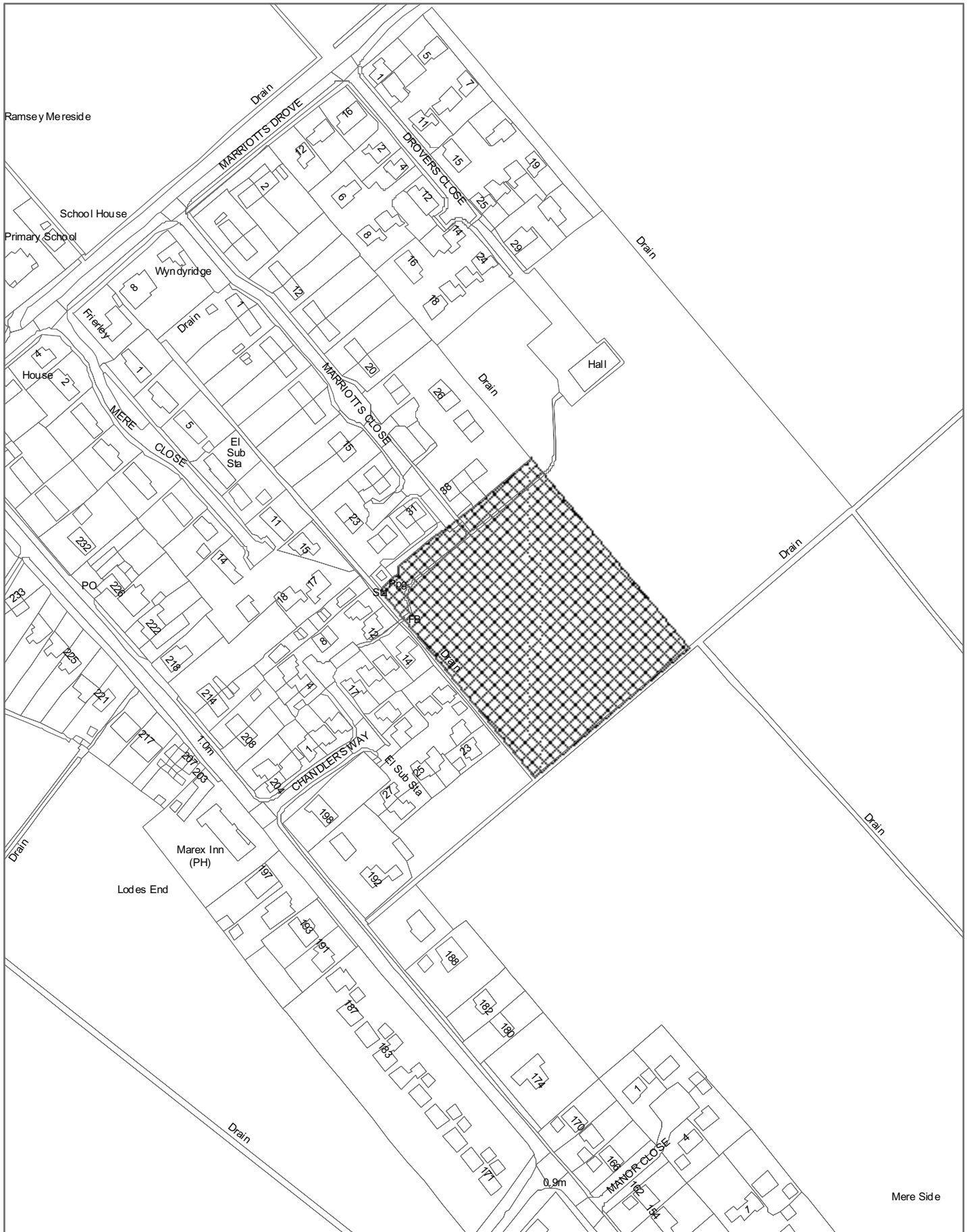


**Huntingdonshire**  
COUNCIL

Policy No. HL3

South of Mill Road, Great Gidding

# Huntingdonshire Local Plan Alteration : 2002



Reproduced from the Ordnance Survey Mapping with the permission of the Controller of Her Majesty's Stationery Office (C) Crown Copyright  
Unauthorised reproduction infringes Crown Copyright and may lead to prosecution or civil proceedings. HDC 100 022 322

Scale: 1:2500

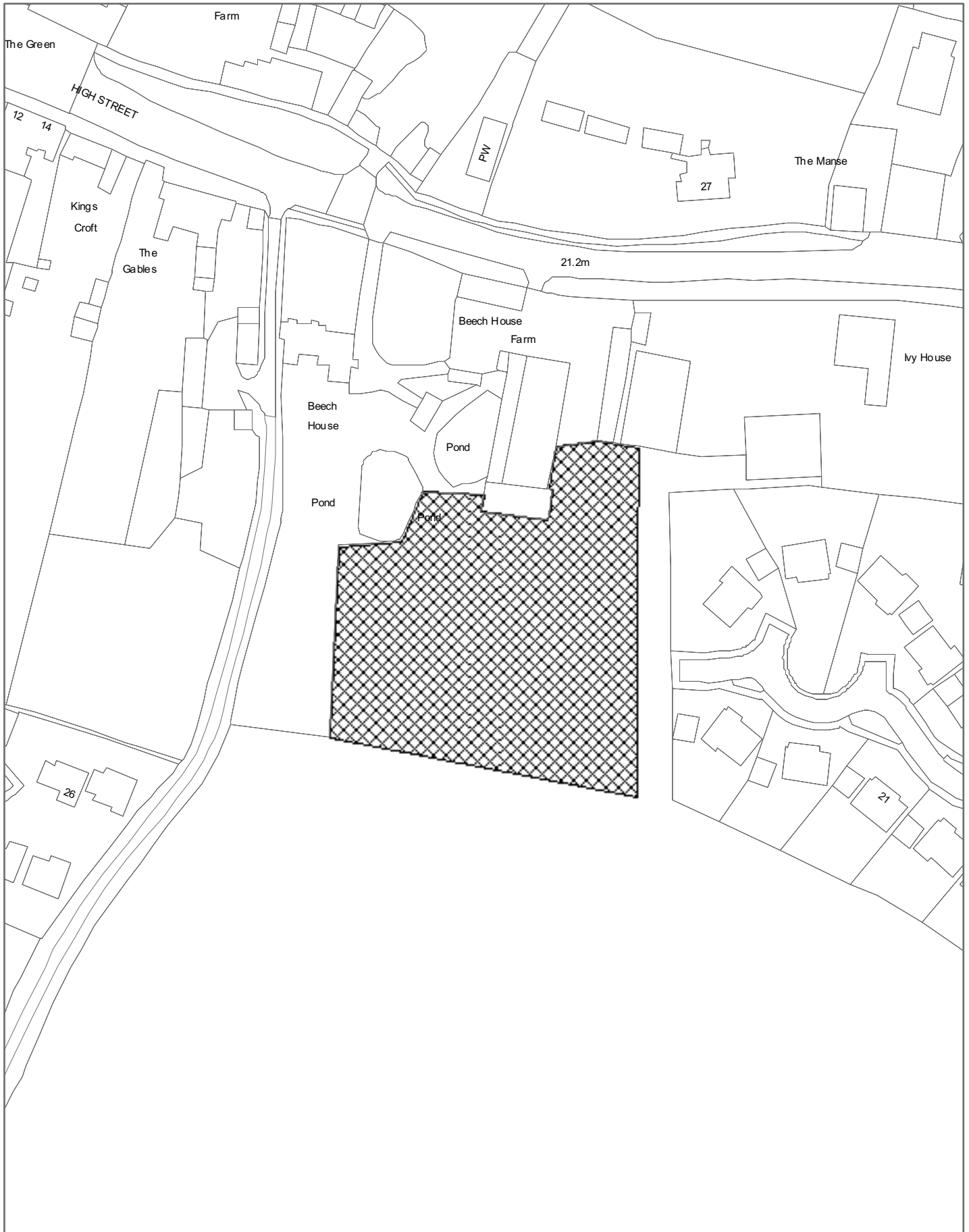


**Huntingdonshire**  
COUNCIL

Policy No. HL3

South of Marriotts Close, Ramsey Mereside

# Huntingdonshire Local Plan Alteration : 2002



Reproduced from the Ordnance Survey Mapping with the permission of the Controller of Her Majesty's Stationery Office (C) Crown Copyright  
Unauthorised reproduction infringes Crown Copyright and may lead to prosecution or civil proceedings. HDC 100 022 322

Scale: 1:1250



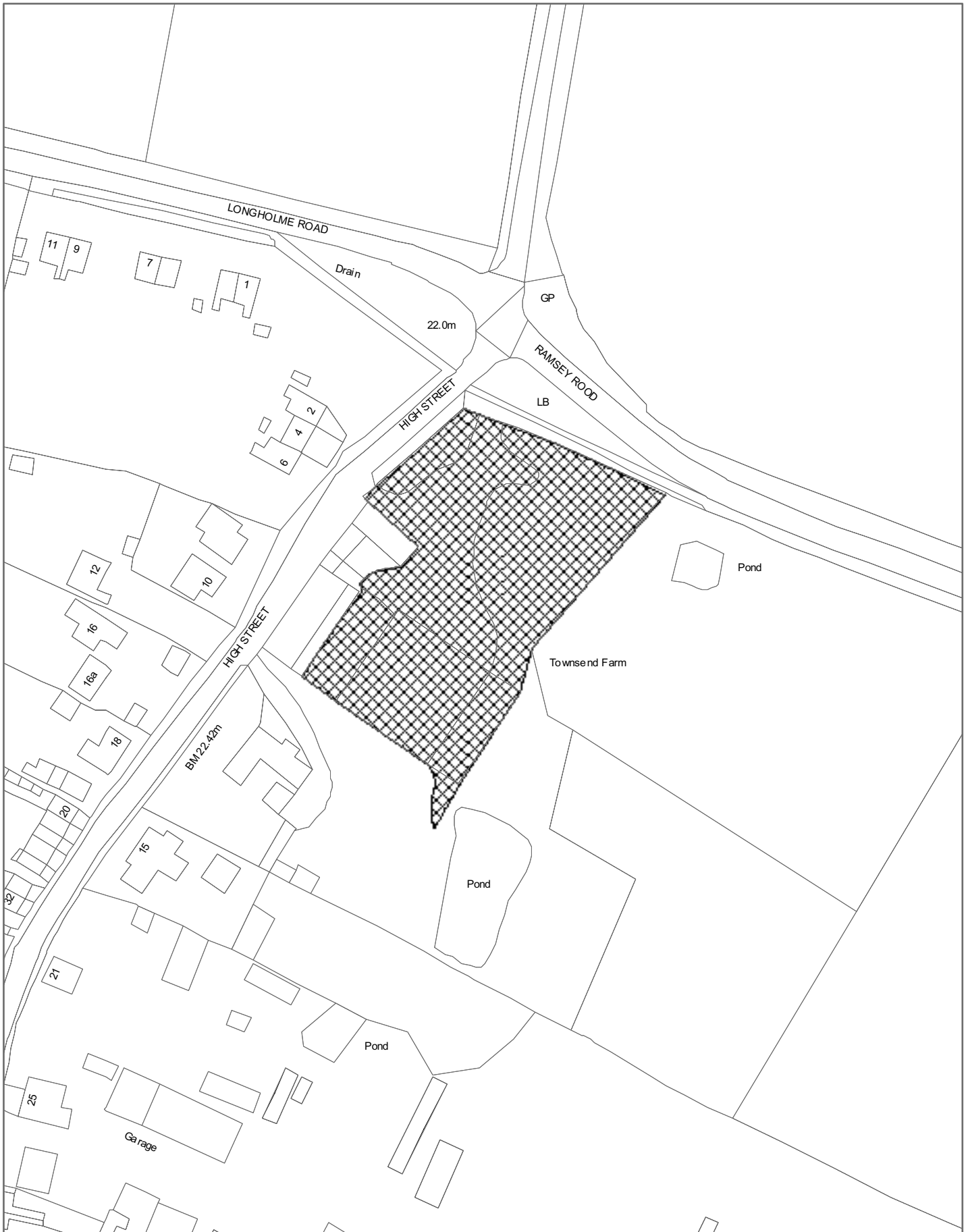
**Huntingdonshire**  
COUNCIL

Policy No. HL3

Rear of Beech House, Spaldwick



# Huntingdonshire Local Plan Alteration : 2002



Reproduced from the Ordnance Survey Mapping with the permission of the Controller of Her Majesty's Stationery Office (C) Crown Copyright  
Unauthorized reproduction infringes Crown Copyright and may lead to prosecution or civil proceedings. HDC 100 022 322

Scale: 1:1250

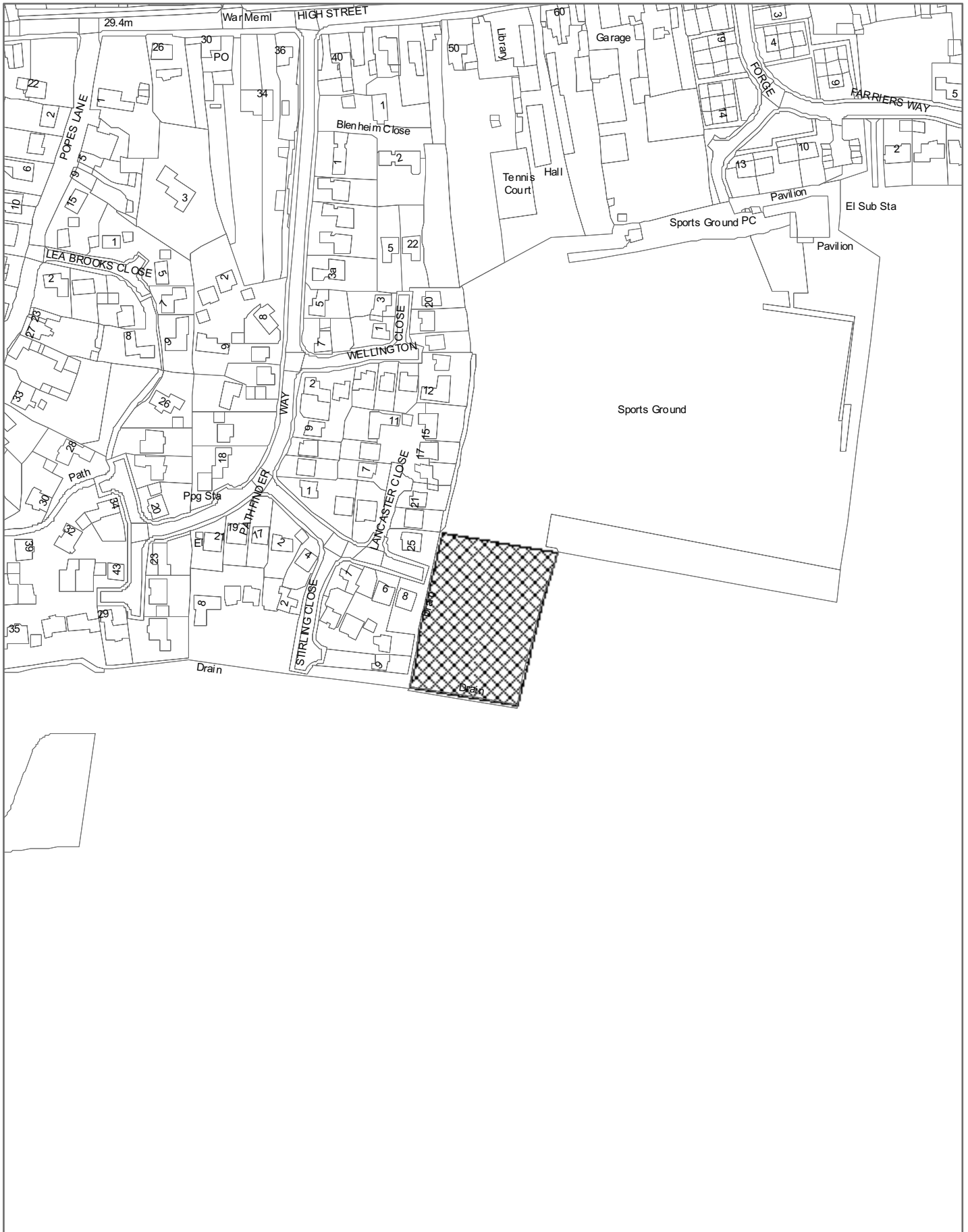


**Huntingdonshire**  
COUNCIL

Policy No. HL3

Townsend Farm, Upwood

# Huntingdonshire Local Plan Alteration : 2002



Reproduced from the Ordnance Survey Mapping with the permission of the Controller of Her Majesty's Stationery Office (C) Crown Copyright  
 Unauthorised reproduction infringes Crown Copyright and may lead to prosecution or civil proceedings. HDC 100 022 322

Scale: 1:2500

	Policy No. HL3
	Adj. Sportsfield, Lancaster Way, Warboys

# Huntingdonshire Local Plan Alteration : 2002



Reproduced from the Ordnance Survey Mapping with the permission of the Controller of Her Majesty's Stationery Office (C) Crown Copyright  
Unauthorised reproduction infringes Crown Copyright and may lead to prosecution or civil proceedings. HDC 100022322

Scale: 1:12000



**Huntingdonshire**  
COUNCIL

West of Ramsey

Policy No. HL3

# Huntingdonshire Local Plan Alteration : 2002



Reproduced from the Ordnance Survey Mapping with the permission of the Controller of Her Majesty's Stationery Office (C) Crown Copyright  
Unauthorised reproduction infringes Crown Copyright and may lead to prosecution or civil proceedings. HDC 100 022 322

Scale: 1:2500



**Huntingdonshire**  
COUNCIL

Policy No. HL3

North of Ashbeach Drive, Ramsey St Mary's