








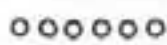



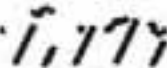
















# Huntingdonshire Local Plan

Adopted December 1995

## Key

	RECENT MAJOR HOUSING COMPLETIONS / OUTSTANDING MAJOR HOUSING COMMITMENTS		
	RECENT MAJOR EMPLOYMENT COMPLETIONS / OUTSTANDING MAJOR EMPLOYMENT COMMITMENTS		
	HOUSING ALLOCATIONS - not saved		ALLOCATIONS (OR PARTS OF) COMMITTED SINCE 1st JULY 1989
	EMPLOYMENT ALLOCATIONS		ALLOCATIONS COMMITTED SINCE 1st JULY 1989
	VILLAGE LIMITS		
	OPEN SPACE ALLOCATIONS		Saved Allocations from Local Plan Amendment 2002
	OPEN SPACES & GAPS FOR PROTECTION		
	FRONTAGE FOR PROTECTION		
	CONSERVATION AREA BOUNDARIES - NB. amended boundaries not shown		
	S.S.S.I / NATIONAL & LOCAL NATURE RESERVES		
	AREA OF BEST LANDSCAPE - not saved		
	EXISTING SPORTS FIELD (& LARGE OPEN AREA WITH SPORTS FIELDS)		
	SCHEDULED MONUMENTS		TOWN CENTRE REDEVELOPMENT COMMITMENT - not saved
	SUPERSTORE - not saved		
	LOCAL SHOPPING - not saved		PETERBOROUGH SOUTHERN TOWNSHIP CENTRE - not saved
	FRONTAGES TO BE PROTECTED FOR RETAIL USE		
	SECONDARY SCHOOL - not saved		JUNCTION IMPROVEMENT - not saved
	PRIMARY SCHOOL - not saved		ROAD IMPROVEMENT - not saved (DUAL CARRIAGEWAY)
	COMMUNITY USE		ROAD IMPROVEMENT - not saved (SINGLE CARRIAGEWAY)
	CAR PARK		

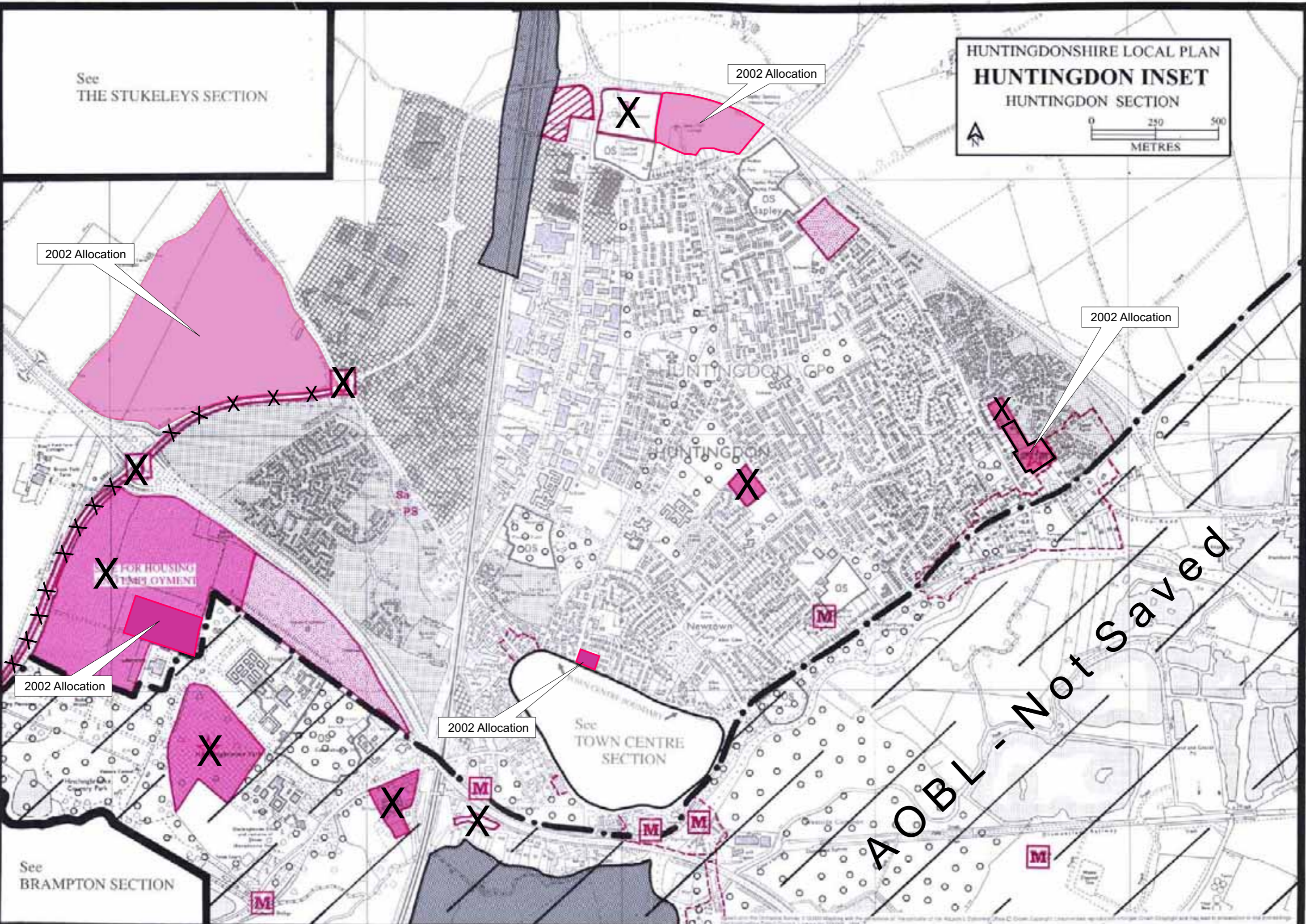
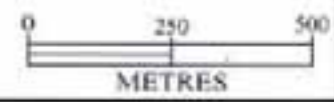
N.B. The base date for information in land use commitments and allocations in this document is 1st June 1989 (Although allocations granted permission after that date and before June 1991 are identified - The proposed Superstore at Eynesbury was granted permission after that time).

2. The Village Inset Plans above have been updated to spring 1987. The Town Plans have been updated to mid 1989.

3. Plan shows road improvement proposals committed at mid 1989 and highway schemes which have subsequently become firm proposals by mid 1991 including schemes already implemented, in whole or in part.



HUNTINGDONSHIRE LOCAL PLAN  
**HUNTINGDON INSET**  
HUNTINGDON SECTION



2002 Allocation

2002 Allocation

2002 Allocation

2002 Allocation

2002 Allocation

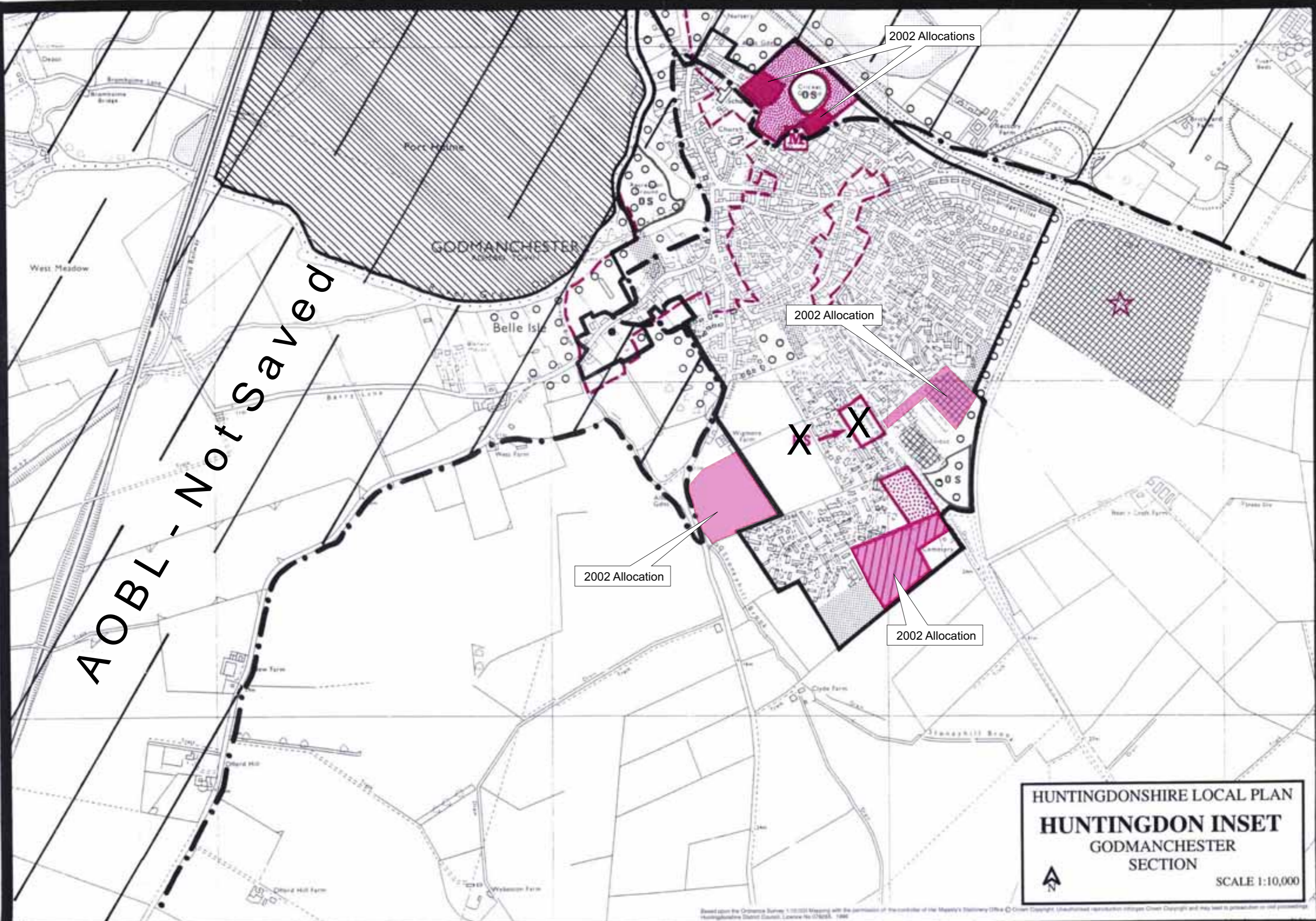
See  
BRAMPTON SECTION

See  
TOWN CENTRE  
SECTION

**AOBL - Not Saved**



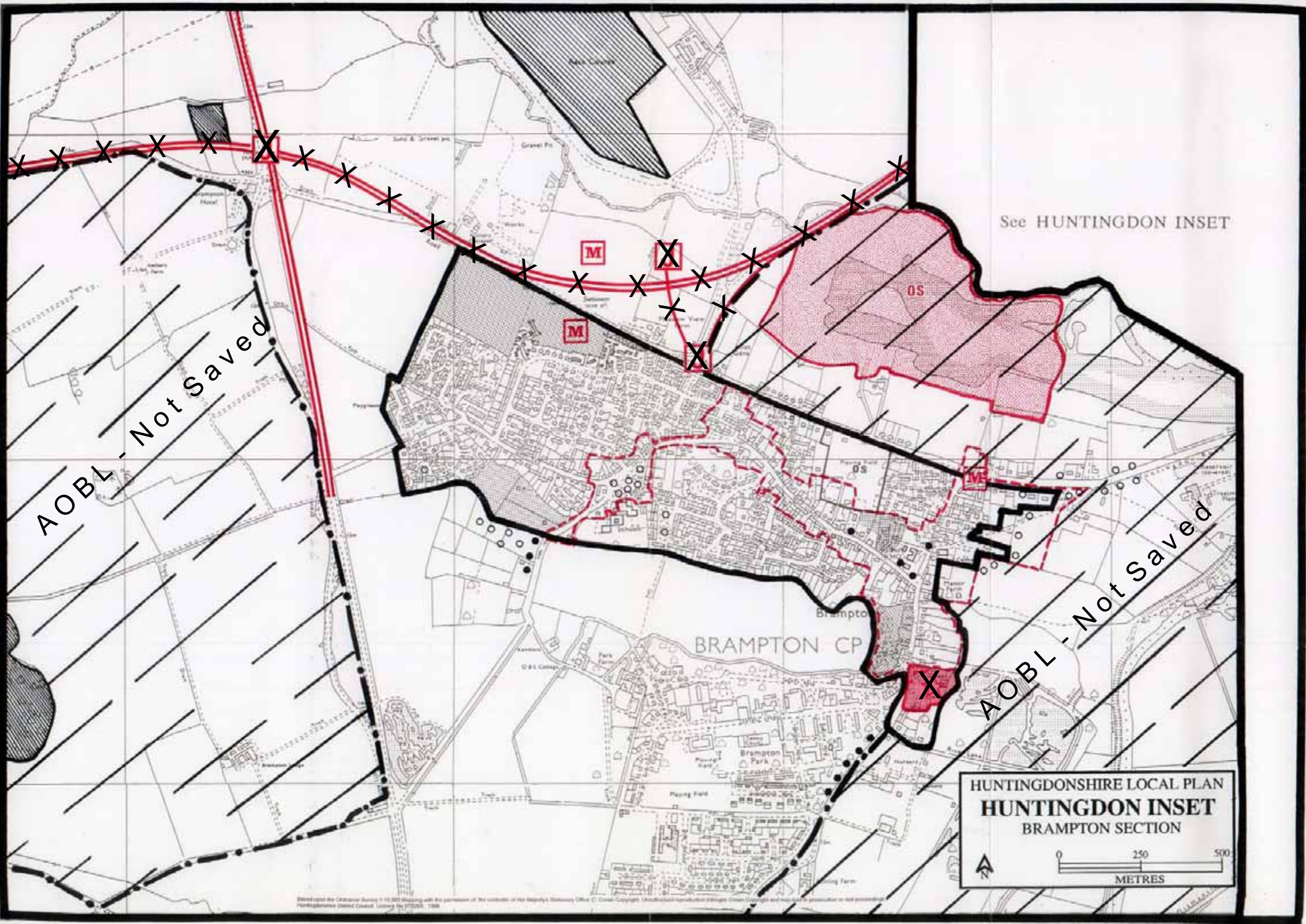
AOBL - Not Saved



HUNTINGDONSHIRE LOCAL PLAN  
**HUNTINGDON INSET**  
GODMANCHESTER  
SECTION  
SCALE 1:10,000

Based upon the Ordnance Survey 1:10,000 Mapping with the permission of the controller of Her Majesty's Stationery Office © Crown Copyright. Unauthorised reproduction infringes Crown Copyright and may lead to prosecution or civil proceedings. Huntingdonshire District Council, License No 01/0053, 1995





See HUNTINGDON INSET

AOBL - Not Saved

AOBL - Not Saved

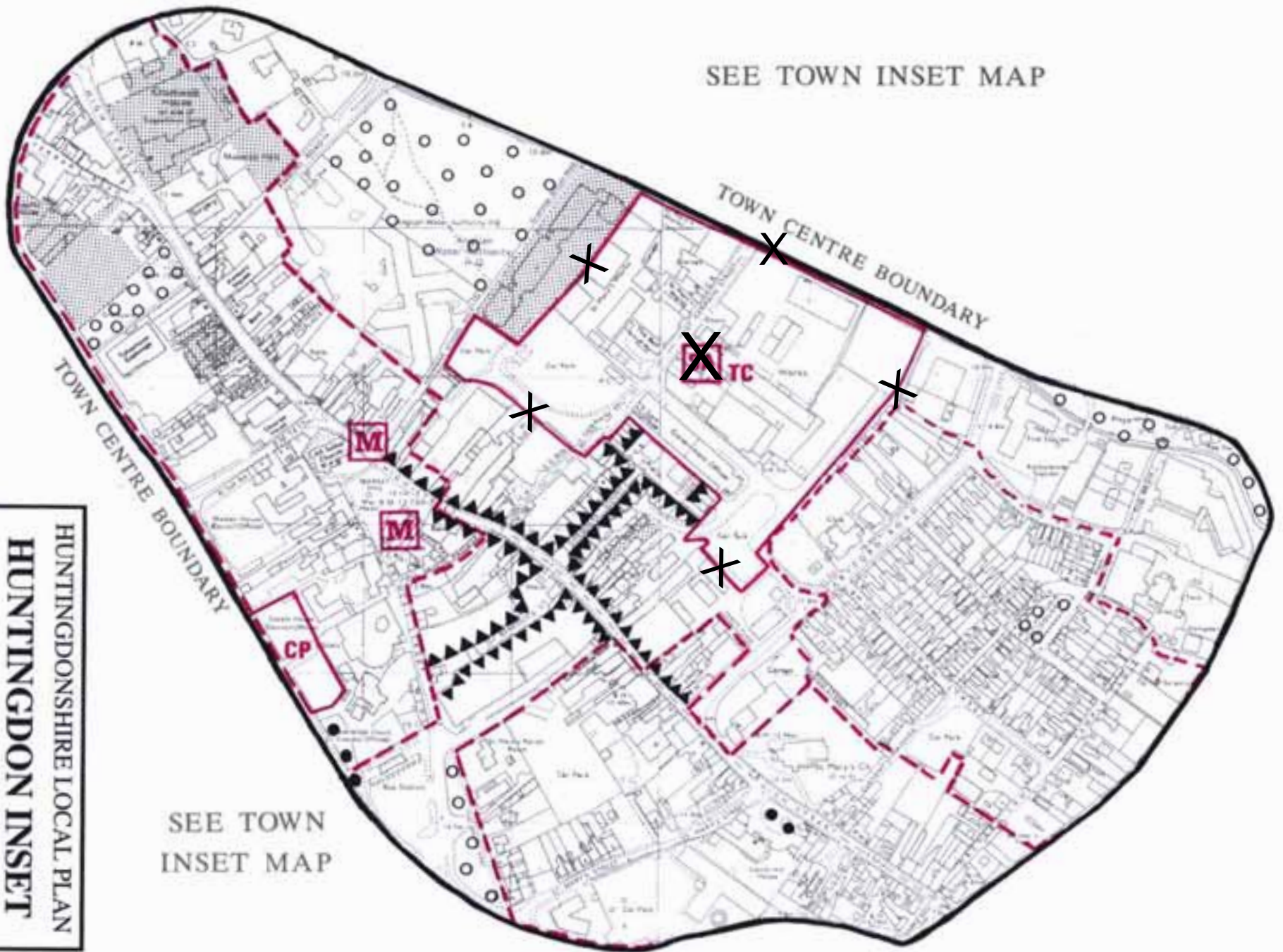
HUNTINGDONSHIRE LOCAL PLAN  
**HUNTINGDON INSET**  
BRAMPTON SECTION

0 250 500  
METRES

Based upon the Ordnance Survey 1:25,000 Mapping with the permission of the Controller of Her Majesty's Stationery Office. © Crown Copyright. Unauthorised reproduction of this map is prohibited. Huntingdonshire District Council. 1998



SEE TOWN INSET MAP



SEE TOWN  
INSET MAP

HUNTINGDONSHIRE LOCAL PLAN  
**HUNTINGDON INSET**  
TOWN CENTRE SECTION

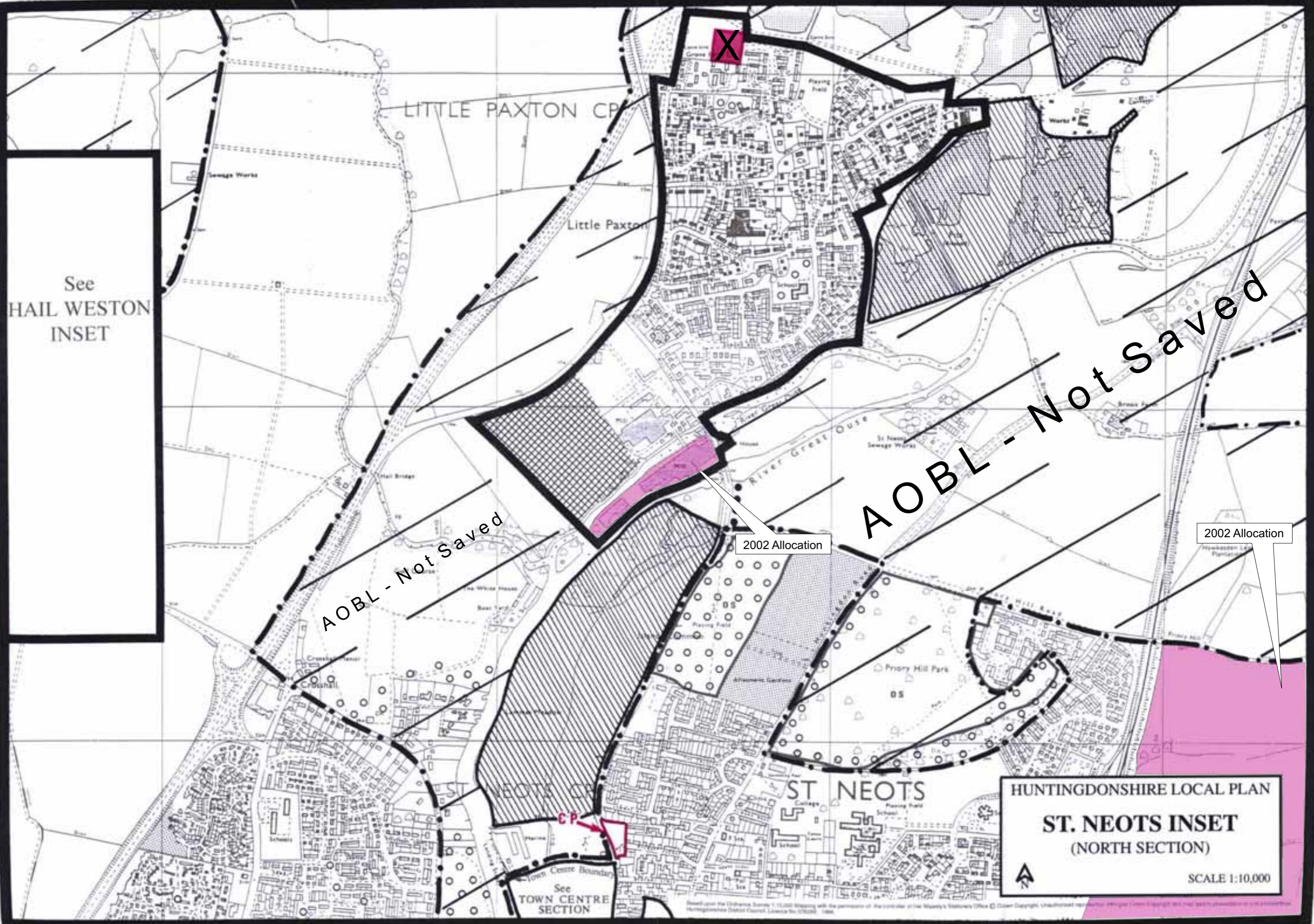
0 50 100  
METRES

N









See  
HAIL WESTON  
INSET

AOBL - Not Saved

AOBL - Not Saved

2022 Allocation

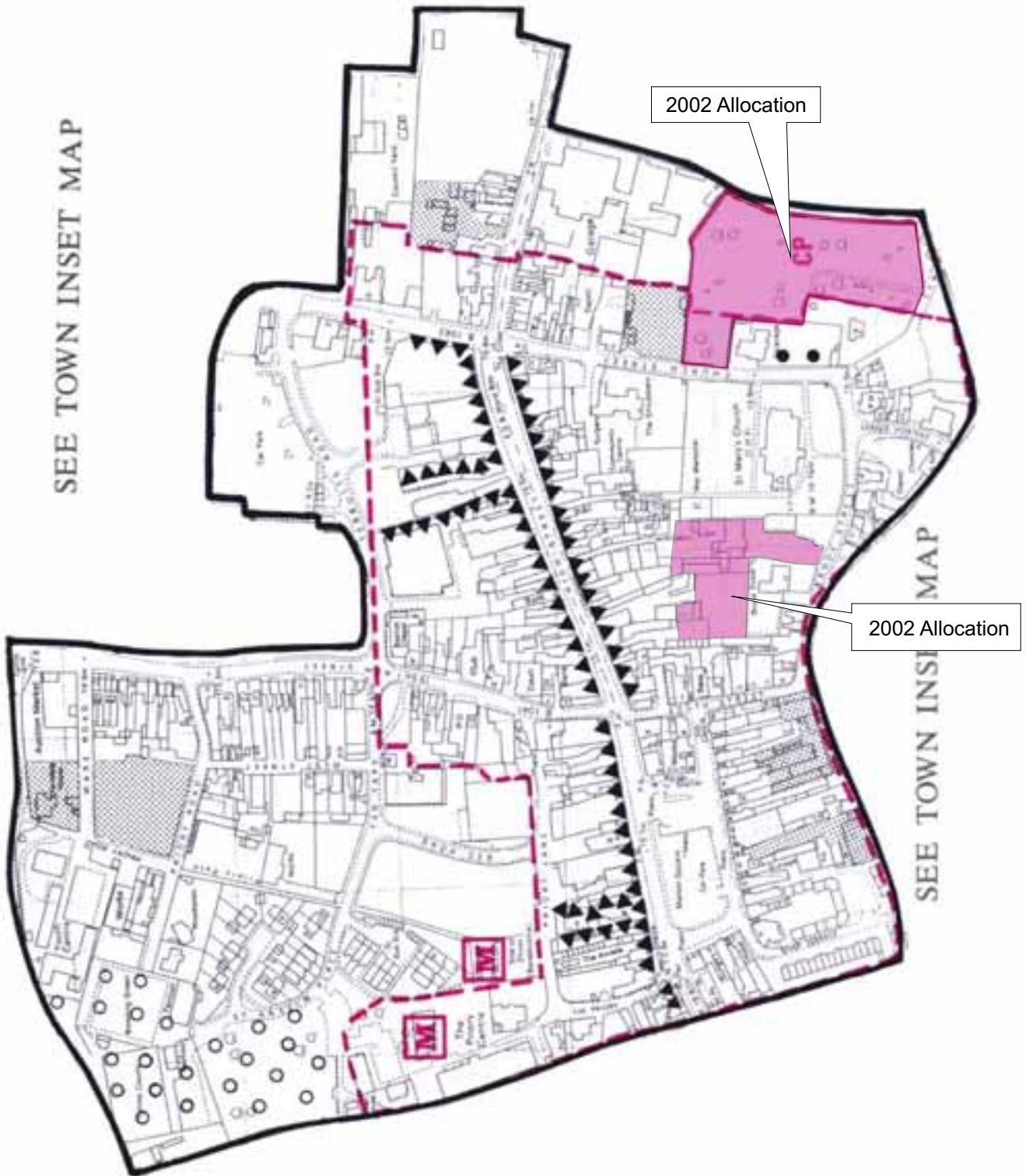
2002 Allocation

HUNTINGDONSHIRE LOCAL PLAN  
**ST. NEOTS INSET**  
(NORTH SECTION)  
SCALE 1:10,000

See  
TOWN CENTRE  
SECTION



SEE TOWN INSET MAP

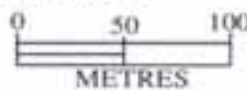



SEE TOWN INSET MAP

HUNTINGDONSHIRE LOCAL PLAN

**ST. NEOTS INSET**

TOWN CENTRE SECTION



0 50 100  
METRES



HUNTINGDONSHIRE LOCAL PLAN  
**ST. IVES INSET**  
SCALE 1:10,000

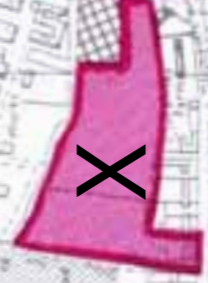
AOBL - Not Saved

See TOWN CENTRE SECTION

See HEMINGFORD GREY / FENSTANTON INSET

AOBL - Not Saved

See HEMINGFORD GREY INSET



2002 Allocations

2002 Allocations

Based upon the Ordnance Survey 1:10,000 Mapping with the permission of the Controller of the Stationery Office © Crown Copyright. All other rights reserved. Ordnance Survey Licence No. 2122001. 2000



