

HUNTINGDONSHIRE LOCAL PLAN

RAMSEY HEIGHTS

INSET No.53



SCALE 1:5000

2002 Allocation

Ramsey Mereside


2002 Allocation

X

X

X

HUNTINGDONSHIRE LOCAL PLAN
RAMSEY MERESIDE
INSET No.54



SCALE 1:5000



HUNTINGDONSHIRE LOCAL PLAN

**RAMSEY
ST. MARY' S A**



INSET NO.55 SCALE 1:5000



AOBL - Not Saved

AOBL - Not Saved

HUNTINGDONSHIRE LOCAL PLAN

SAWTRY

INSET NO.57

0 50 100 METRES

North Arrow

M

X X X X X X

X X

X X

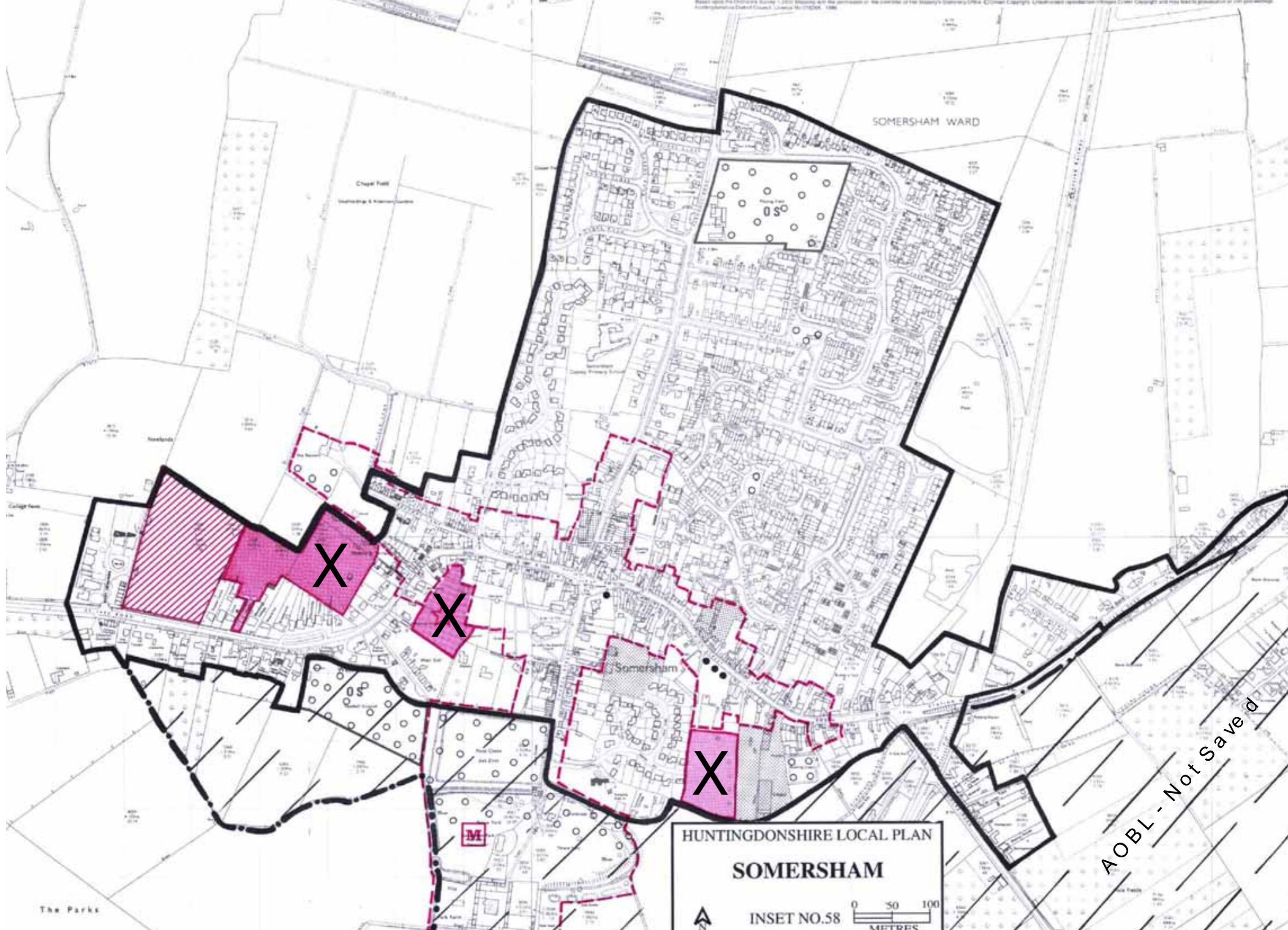
X X X X X X

X

X

X

X



SOMERSHAM WARD

Chapel Field
Huntingdon & Huntingdonshire

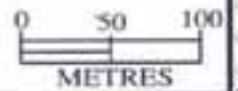
Somersham

HUNTINGDONSHIRE LOCAL PLAN

SOMERSHAM



INSET NO.58



AOBL - Not Saved

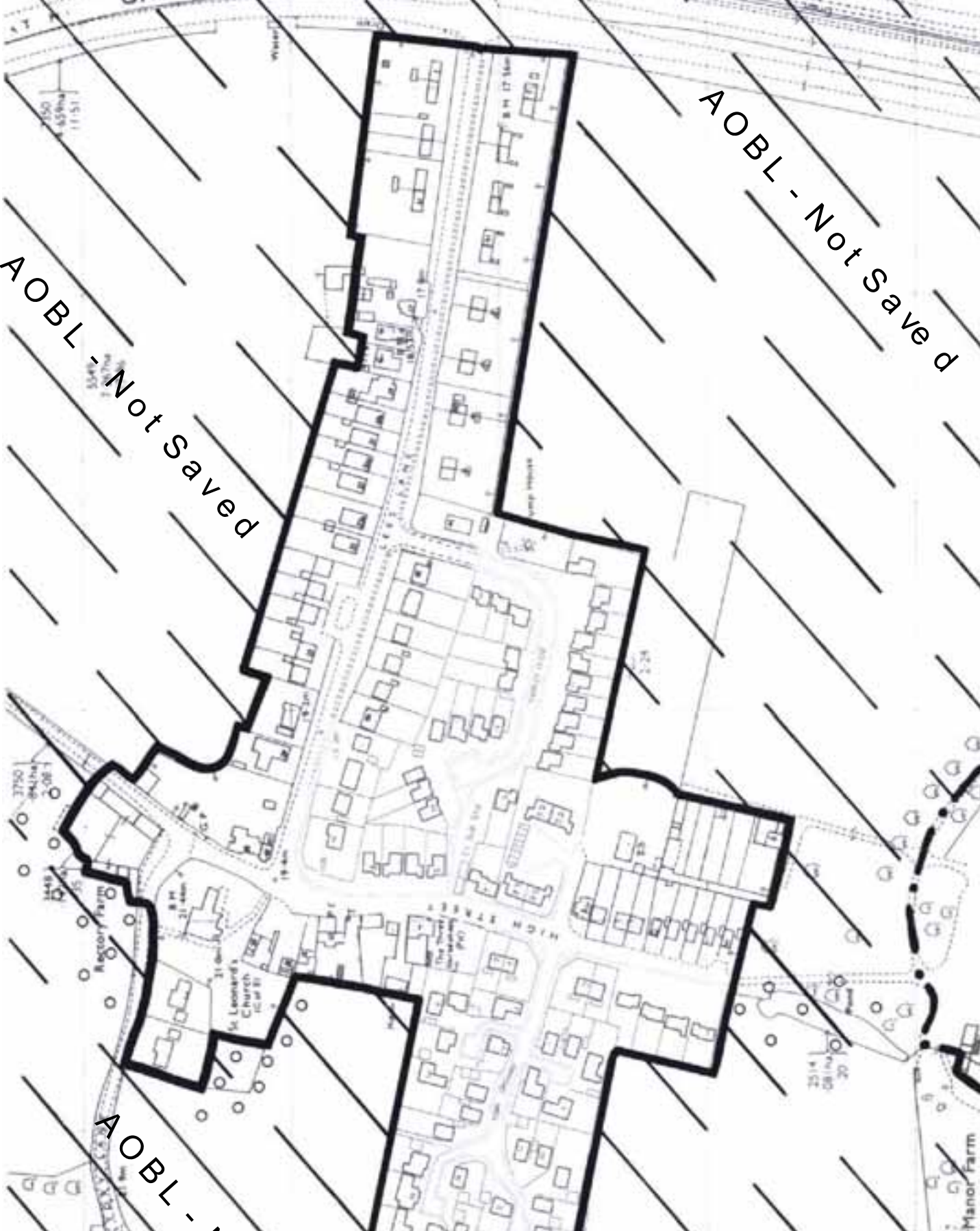
The Parks

GREAT NORTH ROAD

AOBL - Not Saved


AOBL - Not Saved

AOBL - Not Saved



HUNTINGDONSHIRE LOCAL PLAN

SOUTHOE


 INSET NO.59 SCALE 1:2500

Based upon the Ordnance Survey 1:2500 Mapping with the permission of the Controller of Her Majesty's Stationery Office. Copyright © Crown Copyright. Unauthorised reproduction is illegal. Copyright in any way used is acknowledged.

HUNTINGDONSHIRE LOCAL PLAN

SPALDWICK



INSET NO.60

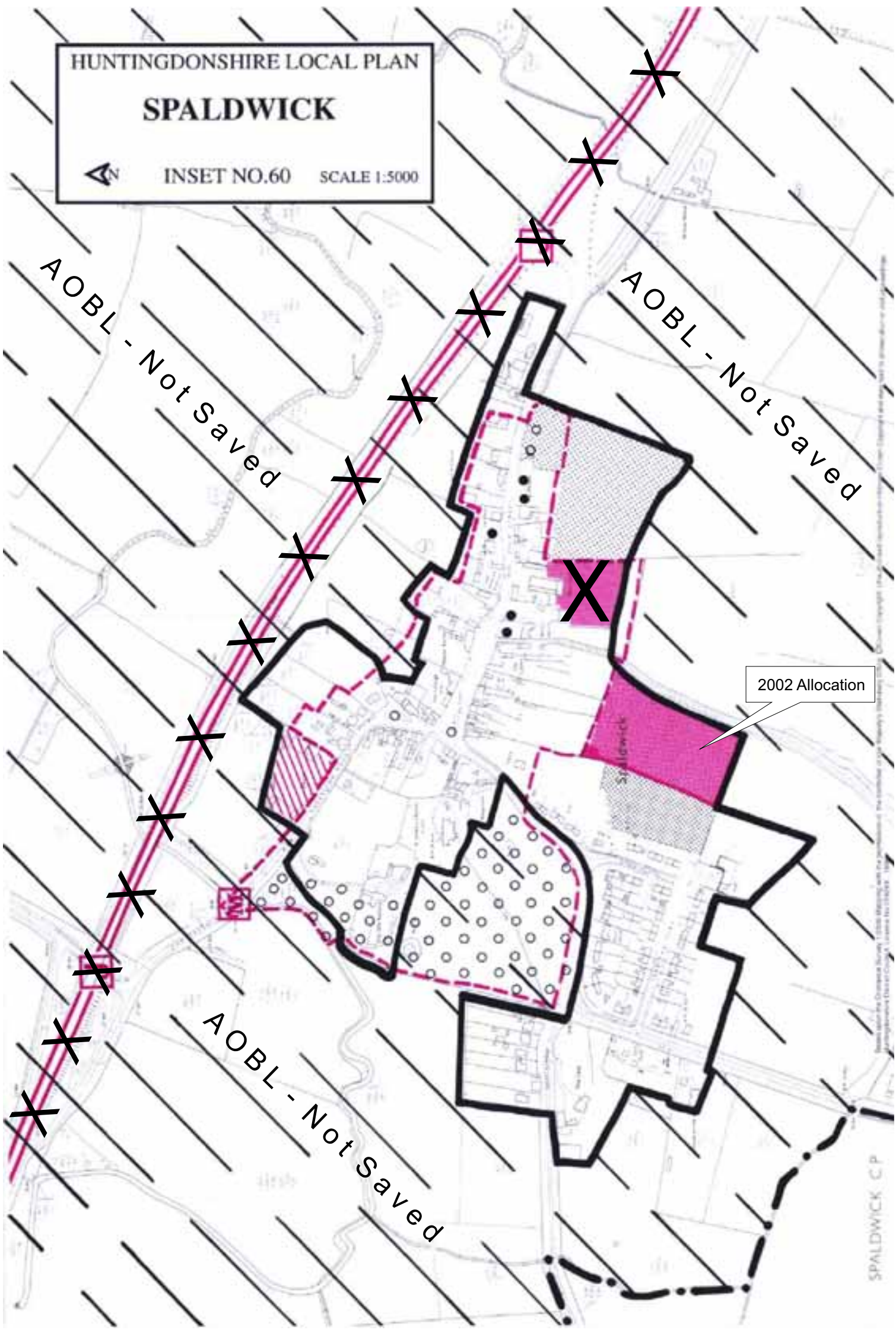
SCALE 1:5000

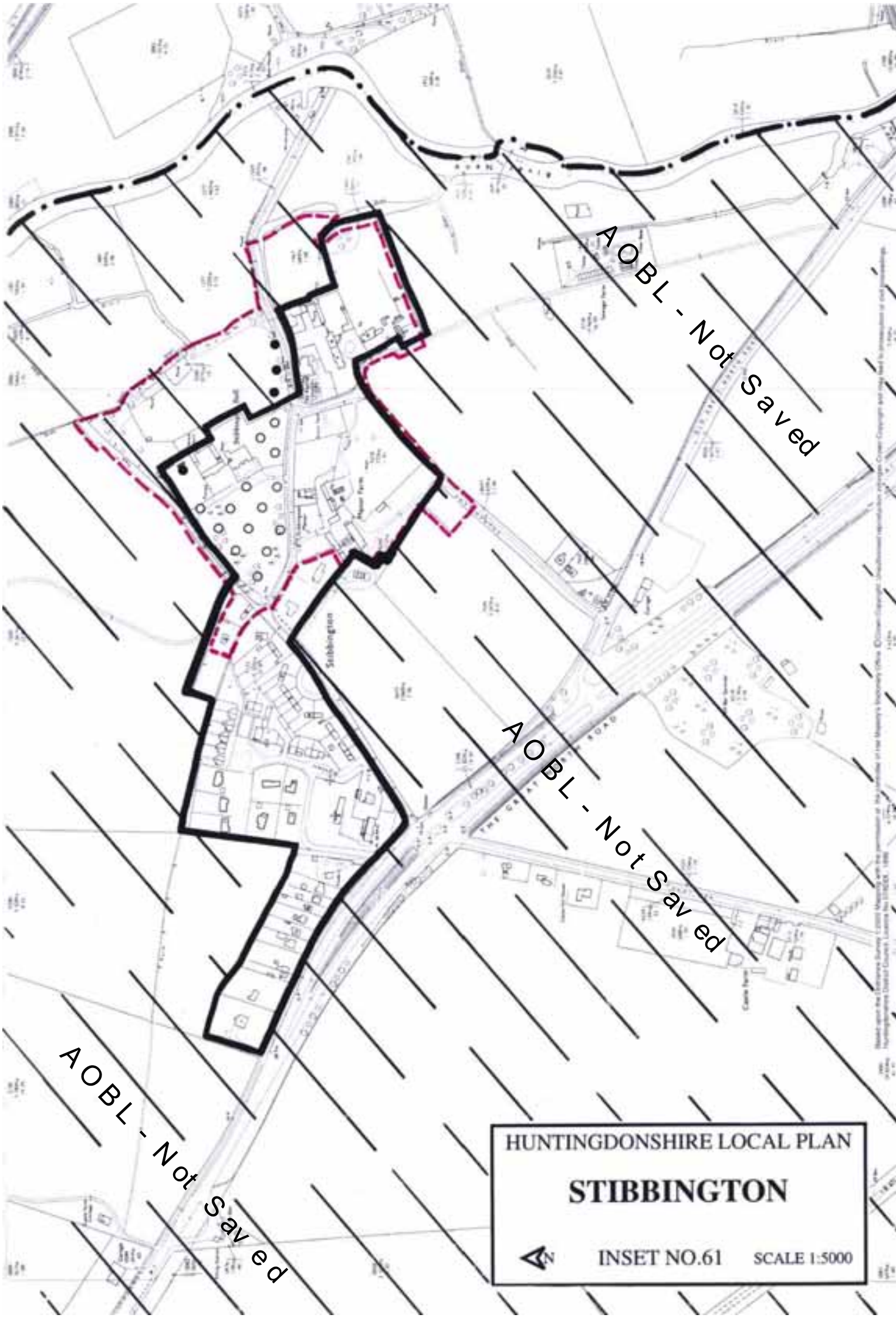
AOBL - Not Saved

AOBL - Not Saved

AOBL - Not Saved

2002 Allocation






AOBL - Not Saved

AOBL - Not Saved

AOBL - Not Saved

HUNTINGDONSHIRE LOCAL PLAN

STIBBINGTON

 INSET NO.61 SCALE 1:5000

A O B L - Not Saved

A O B L - Not Saved

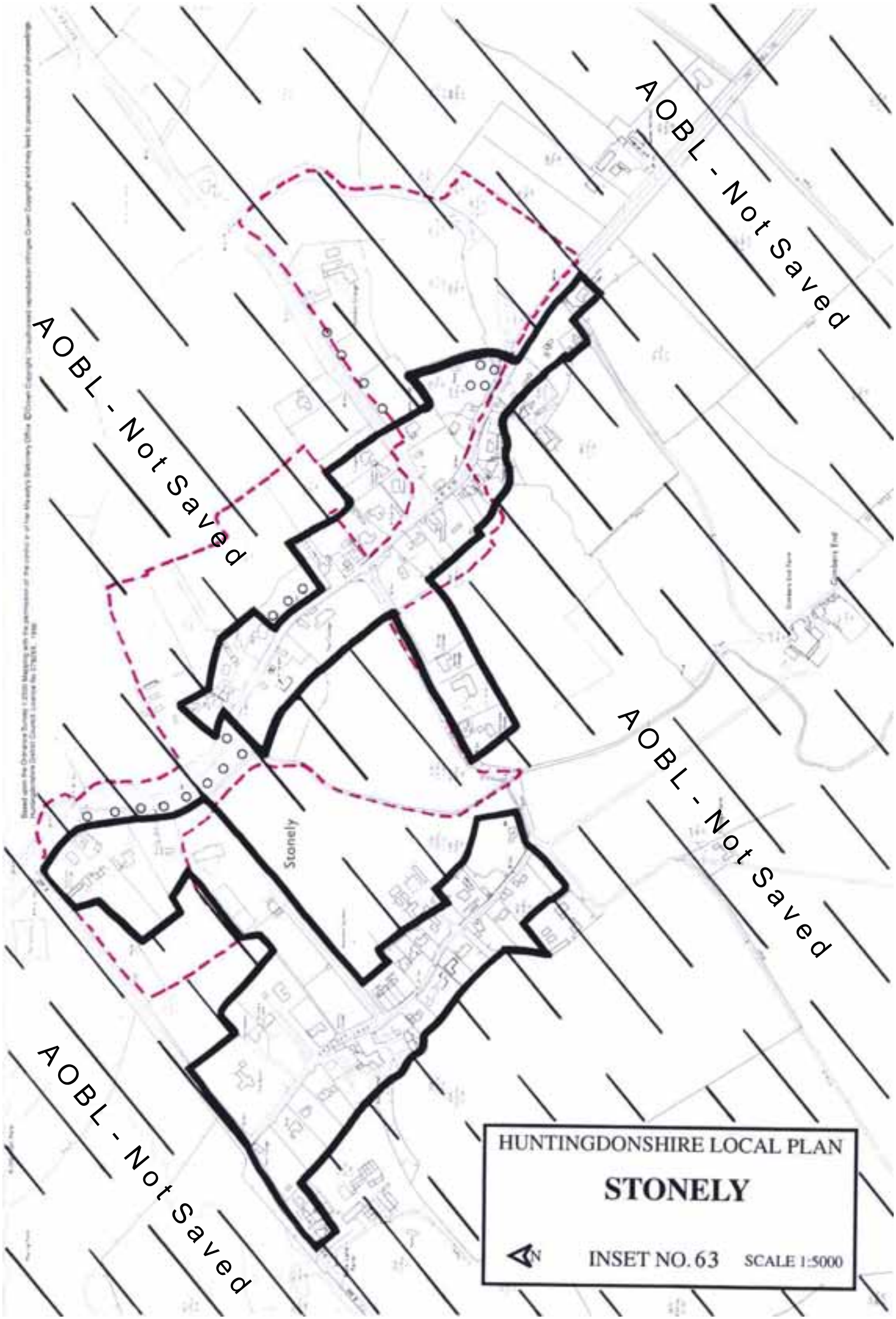


HUNTINGDONSHIRE LOCAL PLAN
STILTON
INSET NO.62



METRES

Based upon the Ordnance Survey 1:25000 Mapping with the permission of the copyright holder. Ordnance Survey's reproduction rights are reserved. Crown Copyright and may be used by permission or joint arrangements. Huntingdonshire District Council Licence No. 127838. 1998



AOBL - Not Saved

AOBL - Not Saved

AOBL - Not Saved

AOBL - Not Saved

HUNTINGDONSHIRE LOCAL PLAN
STONELY
INSET NO. 63 SCALE 1:5000



AOBL - Not Saved

AOBL - Not Saved

AOBL - Not Saved



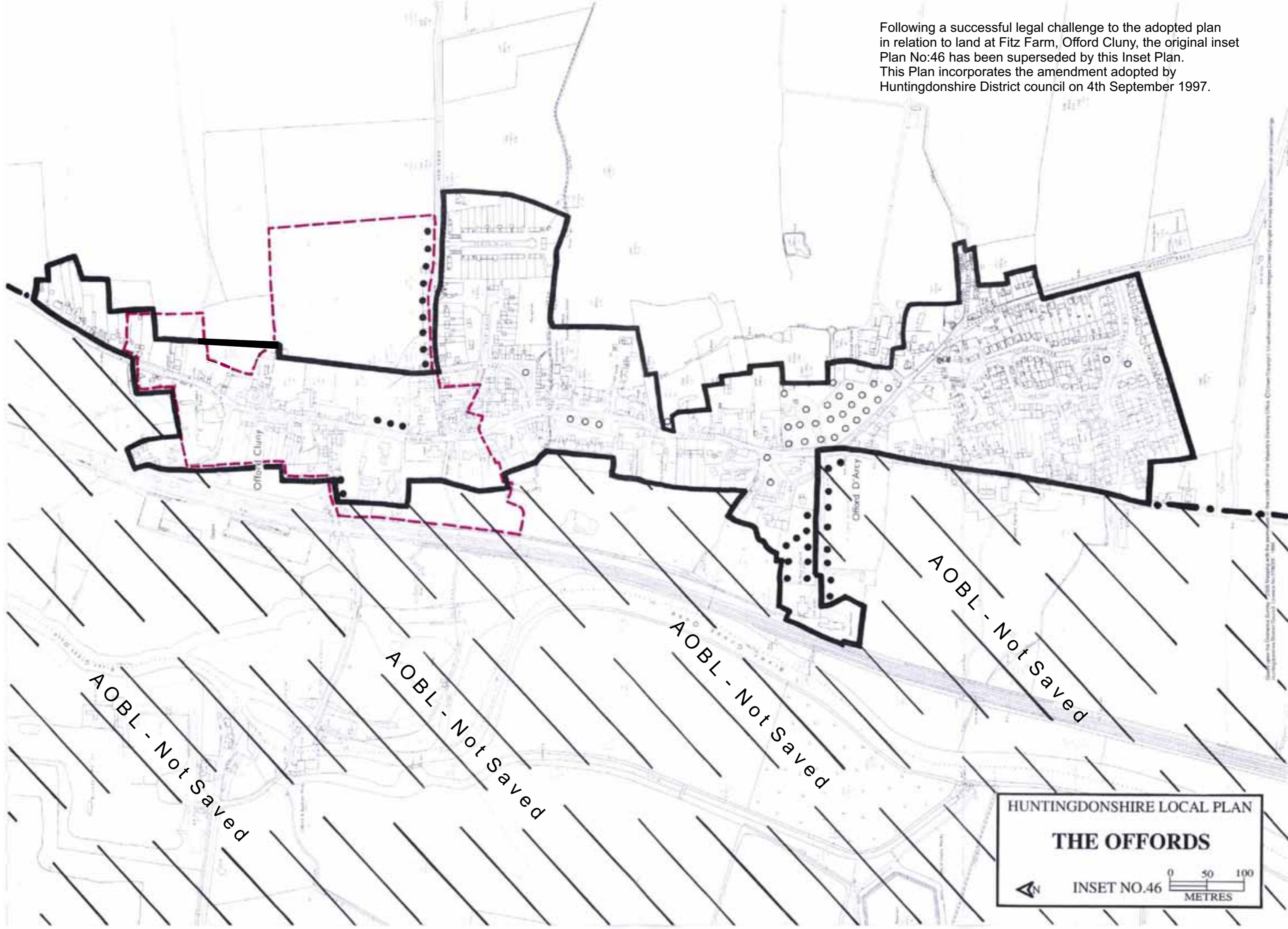
Stow Longa

HUNTINGDONSHIRE LOCAL PLAN

STOW LONGA

INSET NO.64 SCALE 1:5000

Following a successful legal challenge to the adopted plan in relation to land at Fitz Farm, Offord Cluny, the original inset Plan No:46 has been superseded by this Inset Plan. This Plan incorporates the amendment adopted by Huntingdonshire District Council on 4th September 1997.



HUNTINGDONSHIRE LOCAL PLAN
THE OFFORDS
INSET NO.46

0 50 100
METRES

Copyright © 1997 Huntingdonshire District Council. All rights reserved. The Council is not responsible for any errors or omissions in this plan. The Council is not responsible for any loss or damage arising from the use of this plan.

AOBL - Not Saved

TILBROOK C P




AOBL - Not Saved

AOBL - Not Saved

HUNTINGDONSHIRE LOCAL PLAN
TILBROOK

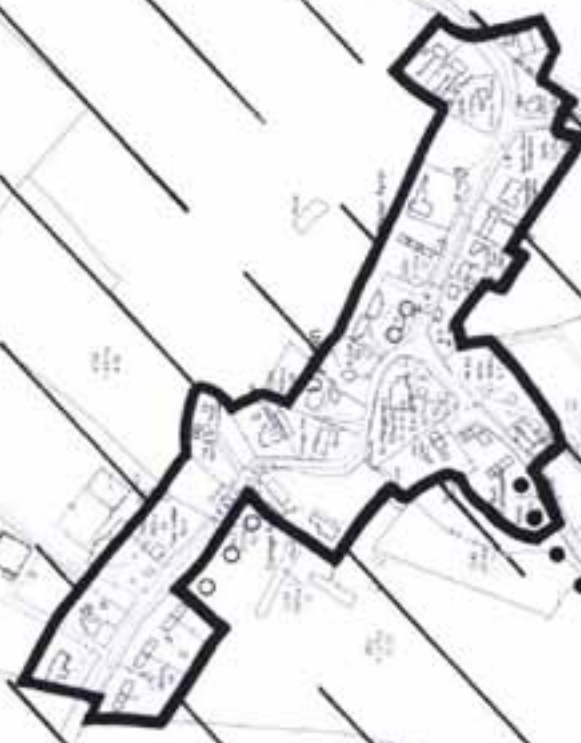
INSET NO.65 SCALE 1:5000



AOBL - Not Saved

AOBL - Not Saved

AOBL - Not Saved

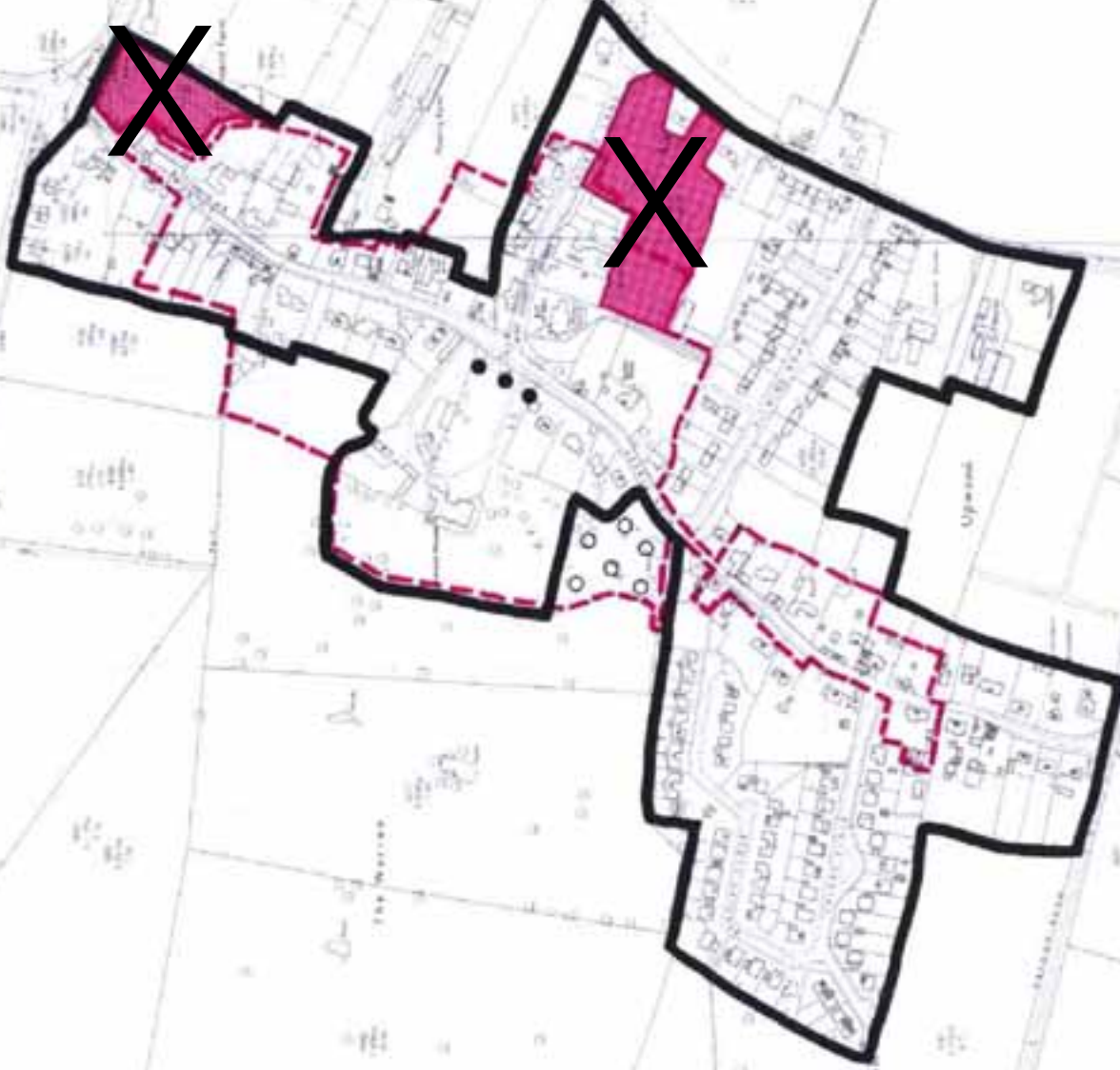


HUNTINGDONSHIRE LOCAL PLAN

UPTON

▲N INSET NO.66 SCALE 1:5000

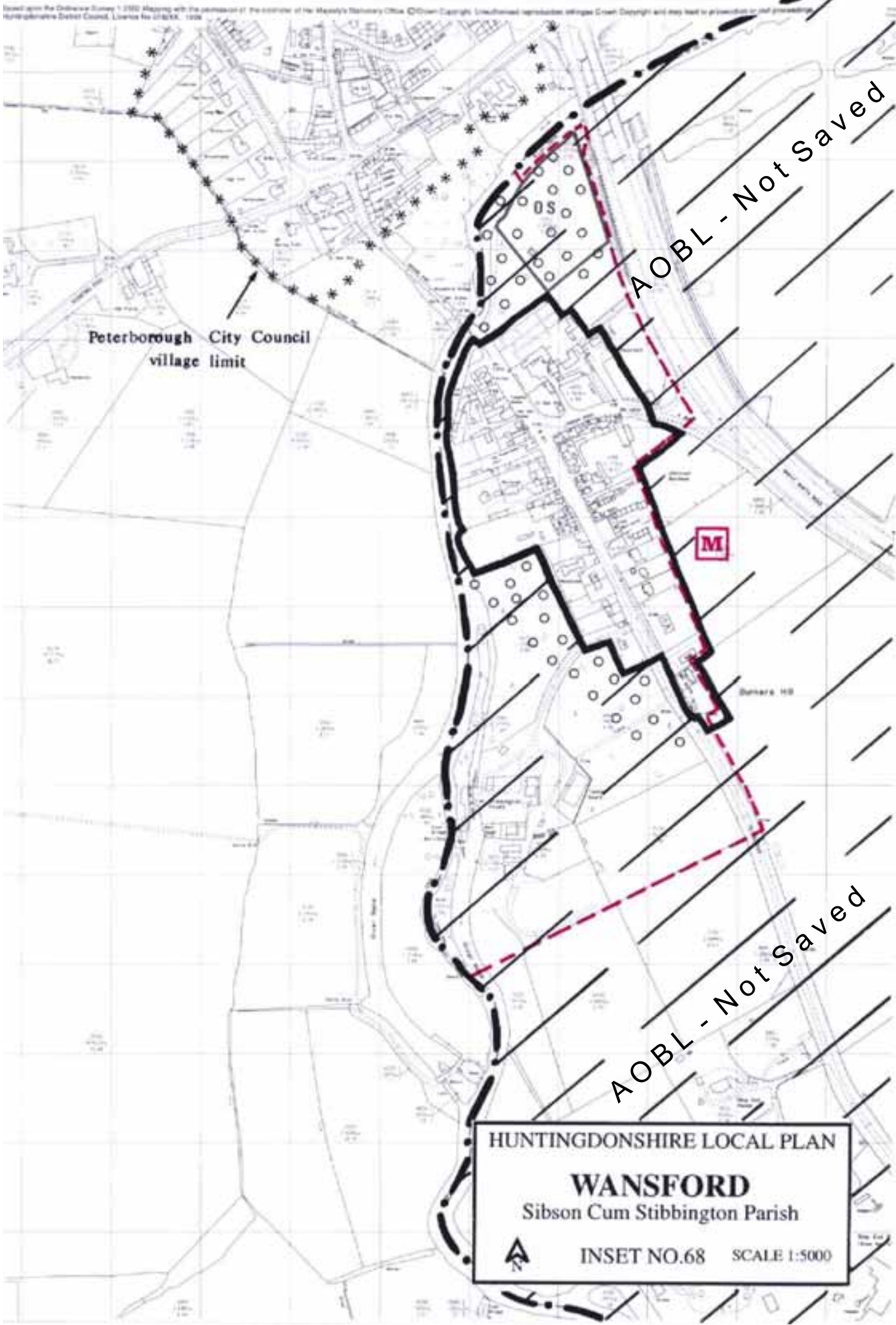
Based upon Ordnance Survey 1:25000 maps with the permission of the Controller of the Ordnance Survey (© Crown Copyright: Ordnance Survey). All rights reserved. It may not be reproduced or used for any purpose without the prior written permission of the Controller of the Ordnance Survey.



HUNTINGDONSHIRE LOCAL PLAN

UPWOOD

▲ N INSET NO.67 SCALE 1:5000



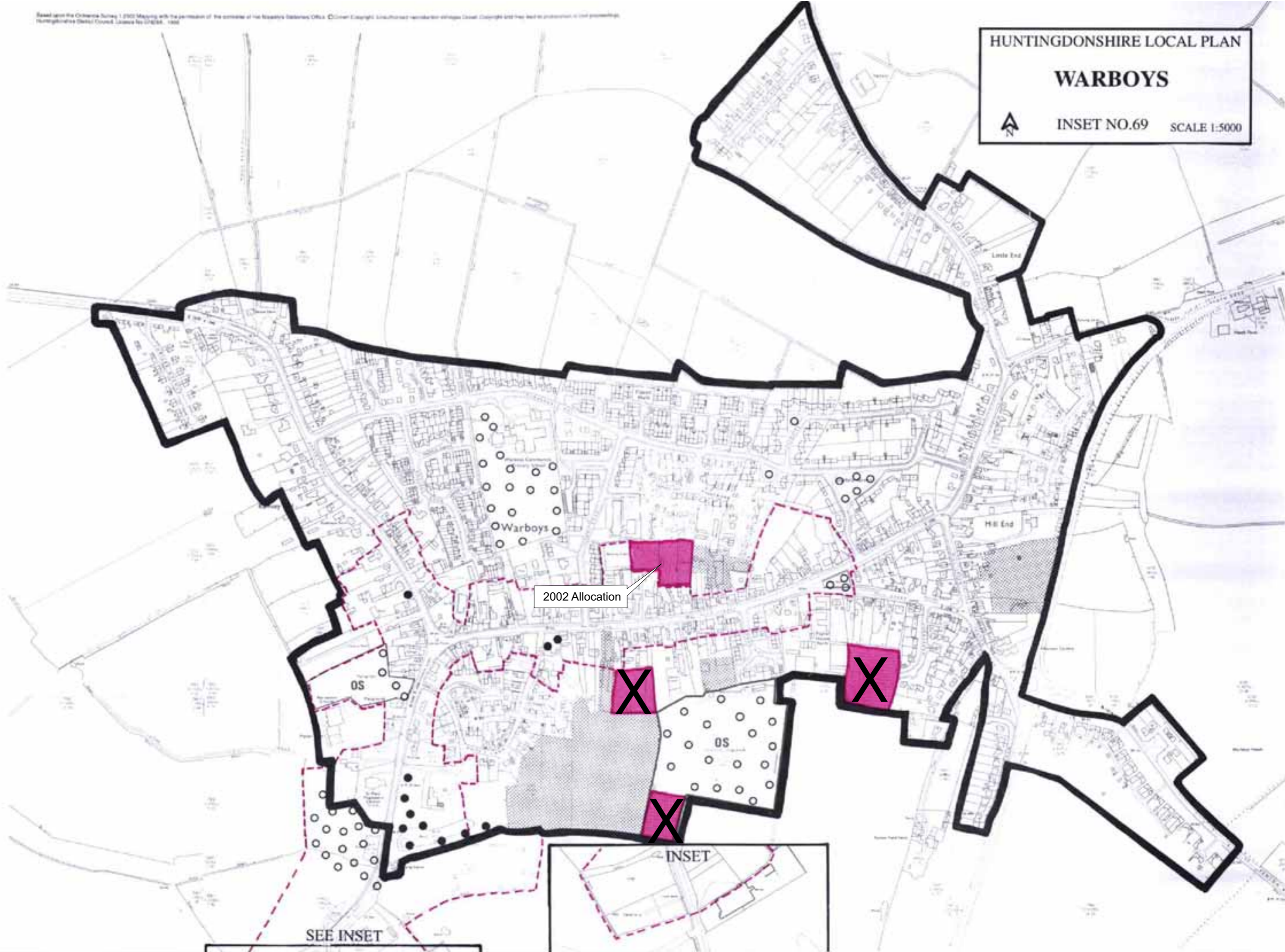
Peterborough City Council
village limit

AOBL - Not Saved

AOBL - Not Saved

HUNTINGDONSHIRE LOCAL PLAN
WANSFORD
Sibson Cum Stibbington Parish
INSET NO.68 SCALE 1:5000

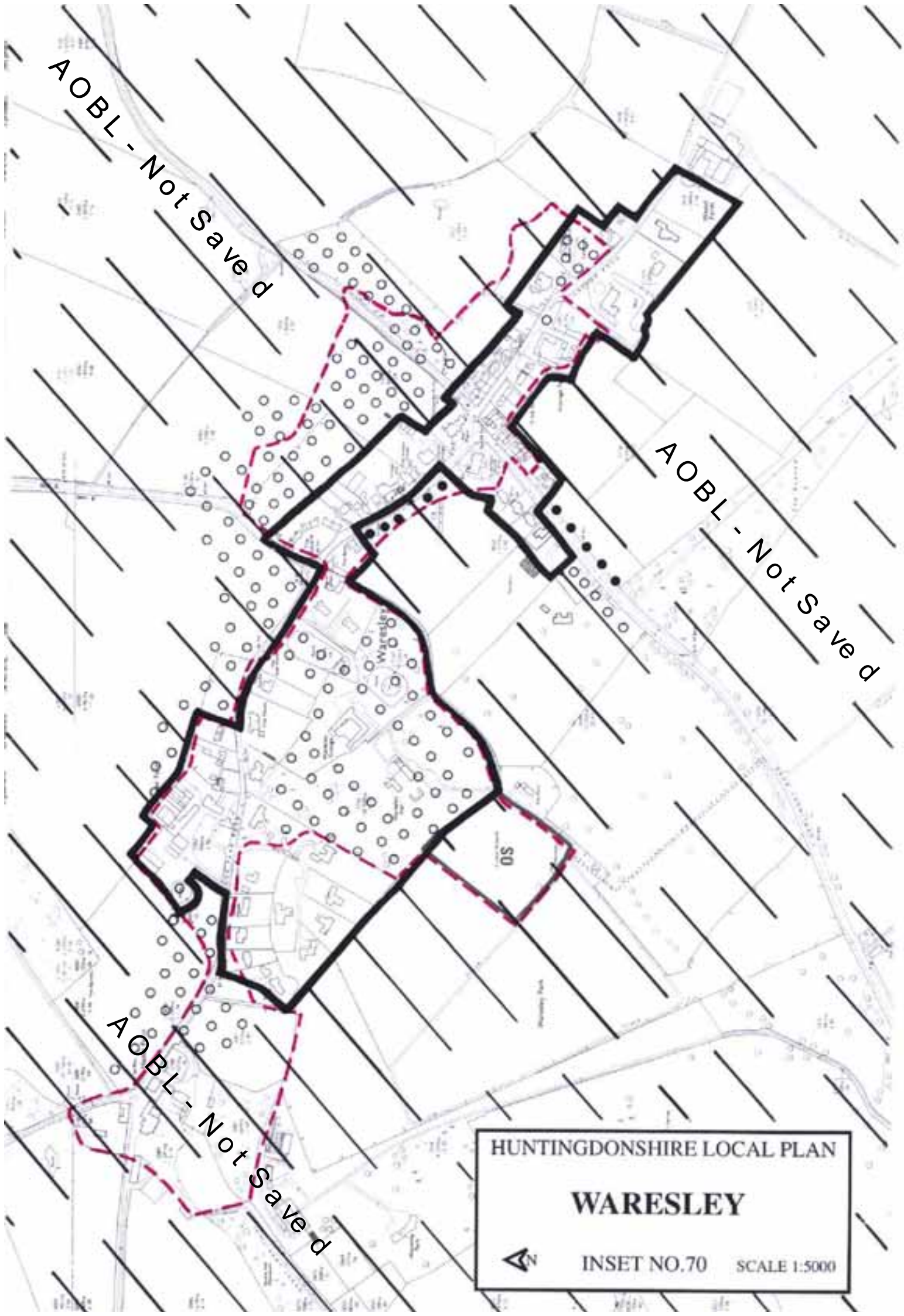
HUNTINGDONSHIRE LOCAL PLAN
WARBOYS
INSET NO.69 SCALE 1:5000



2002 Allocation

SEE INSET

INSET



AOBL - Not Saved

AOBL - Not Saved

AOBL - Not Saved

HUNTINGDONSHIRE LOCAL PLAN
WARESLEY
INSET NO.70 SCALE 1:5000



HUNTINGDONSHIRE LOCAL PLAN

WARESLEY

INSET NO.70 SCALE 1:5000

Based upon the Ordnance Survey 1:25000 Mapping with the permission of the Controller of Her Majesty's Stationery Office. © Crown Copyright. Unauthorised reproduction is illegal. Copyright and may not be reproduced or used in any form without the permission of the Controller of Her Majesty's Stationery Office. Licence No. 11201318 1/08

AO BL - Not Saved



AO BL - Not Saved



AO BL - Not Saved



HUNTINGDONSHIRE LOCAL PLAN
WATER NEWTON

↖ N INSET NO.71 SCALE 1:5000

Based upon the Ordnance Survey 1:25000 Mapping with the permission of the Controller of Her Majesty's Stationery Office. © Crown Copyright. Unauthorised reproduction is illegal. Crown Copyright 2010 may be used in production in other publications.
Mapbox Attribution: Mapbox © Mapbox, Inc. 2018

AOBL - Not Saved

AOBL - Not Saved

AOBL - Not Saved

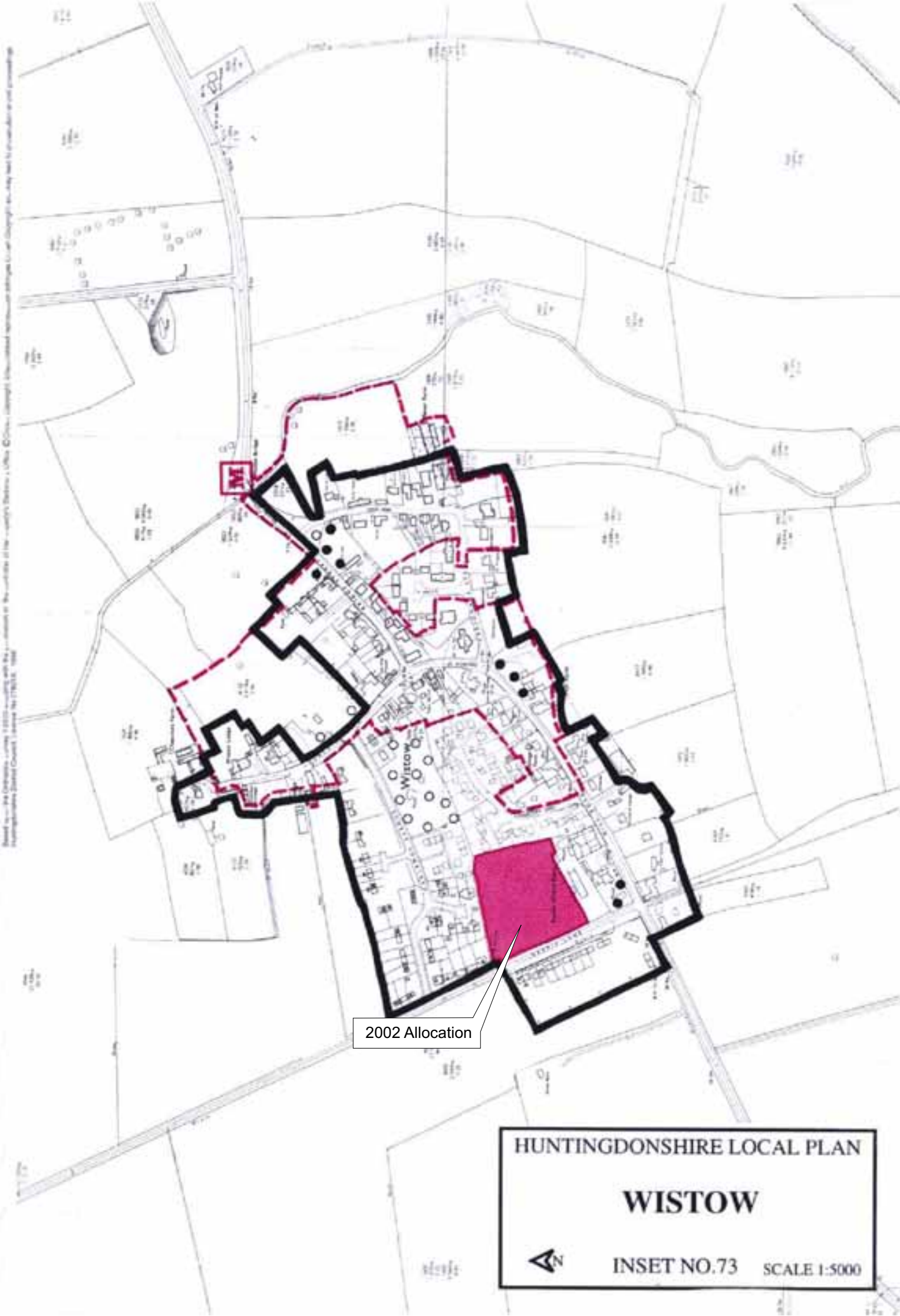


HUNTINGDONSHIRE LOCAL PLAN

WINWICK

▲N INSET NO.72 SCALE 1:5000

Based on the Ordnance Survey 1:25000 map with the permission of the copyright holder, the Ordnance Survey, London. © Crown Copyright. All rights reserved. No part of this publication may be reproduced without permission of the Ordnance Survey Commission. Licence No. 17703/03.



2002 Allocation

HUNTINGDONSHIRE LOCAL PLAN

WISTOW

▲ N

INSET NO.73 SCALE 1:5000

Based upon the Ordnance Survey 1:25000 Mapping with the permission of the Controller of Her Majesty's Stationery Office. Copyright and other rights reserved. Ordnance Survey Licence No. 100019134.



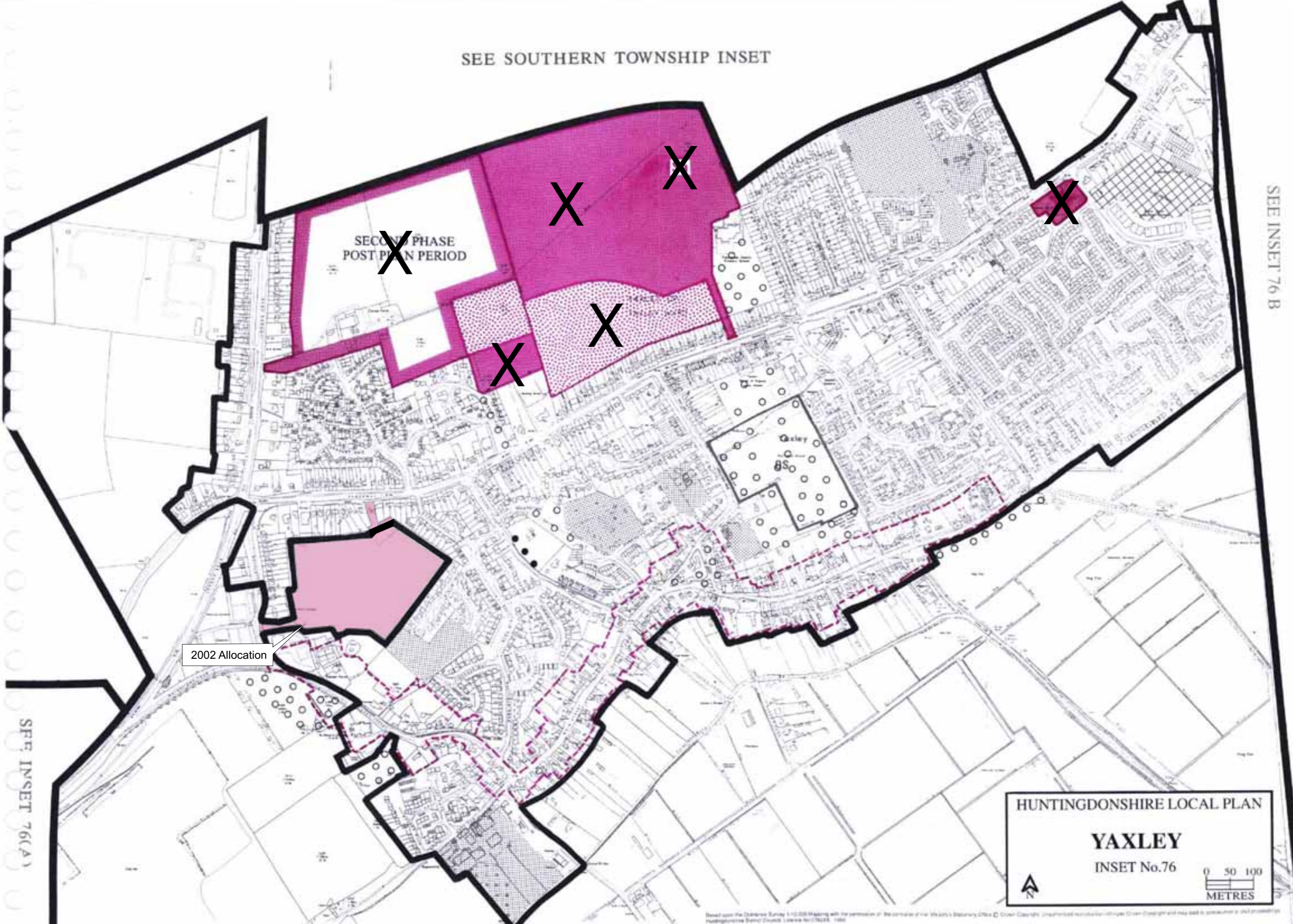
AOBL - Not Saved

AOBL - Not Saved

AOBL - Not Saved

HUNTINGDONSHIRE LOCAL PLAN
WOODWALTON
INSET NO.75 SCALE 1:5000

SEE SOUTHERN TOWNSHIP INSET



SECOND PHASE
POST PLAN PERIOD

2002 Allocation

HUNTINGDONSHIRE LOCAL PLAN

YAXLEY

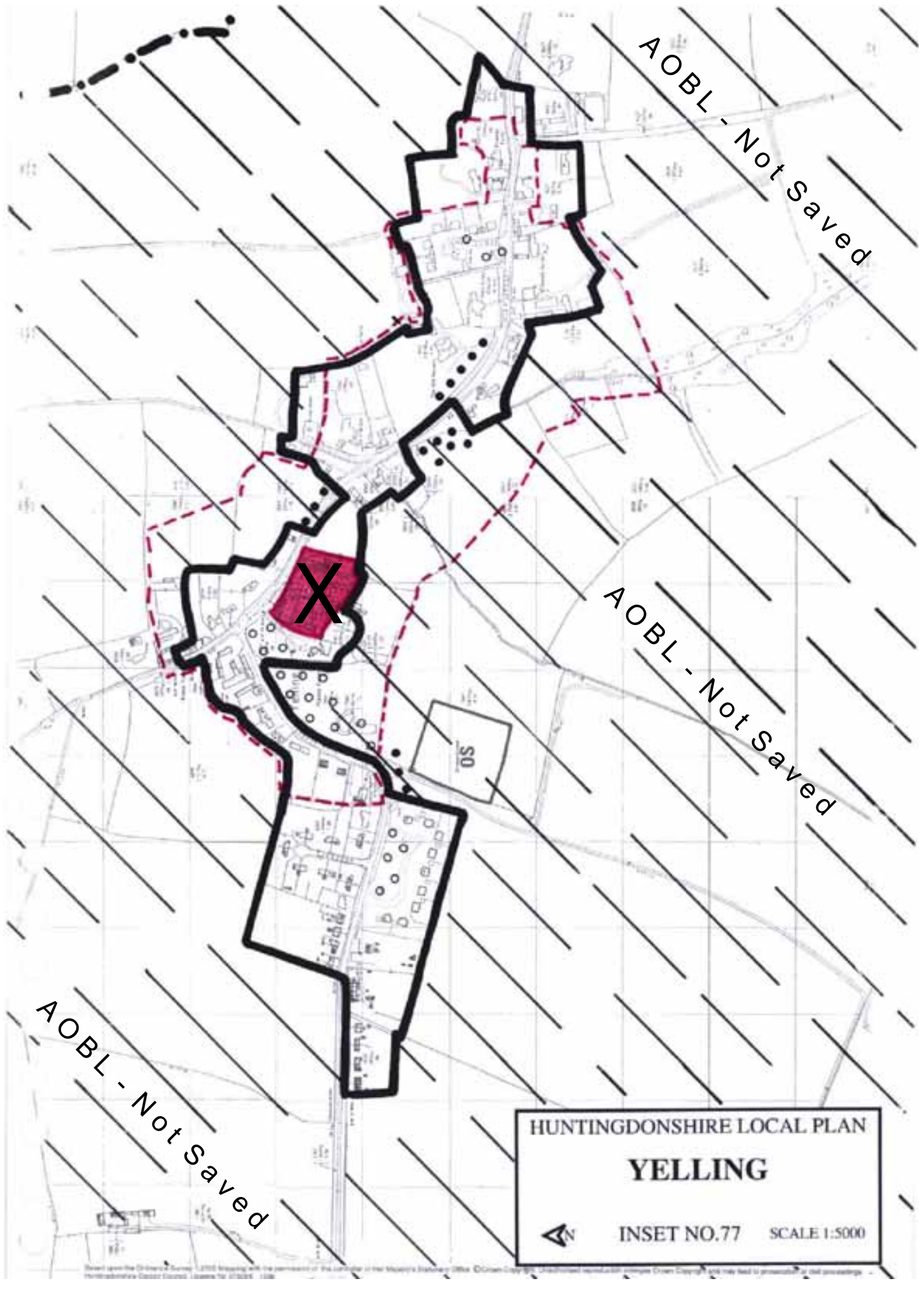
INSET No.76

0 50 100
METRES

SEE INSET 76 B

SEE INSET 76(A)

Based upon the Ordnance Survey 1:25,000 Mapping with the permission of the Controller of Her Majesty's Stationery Office © Crown Copyright. Unauthorised reproduction of this map is prohibited.



AOBL - Not Saved

AOBL - Not Saved

AOBL - Not Saved

HUNTINGDONSHIRE LOCAL PLAN
YELLING
INSET NO.77 SCALE 1:5000



INSET NO.77 SCALE 1:5000

Downloaded from the Internet by [Name] on [Date] 2010. Reusing with the permission of the Landmark Information Group. © Crown Copyright. Unauthorised reproduction, except from Crown Copyright, may lead to prosecution and penalties.