

AO BL - Not Saved

AO BL - Not Saved

AOBL - Not Saved

HUNTINGDONSHIRE LOCAL PLAN

ABBOTS RIPTON



INSET NO. 2

SCALE 1:5000

Illustration by Historic Environment East of Angles with the assistance of the Mapping Unit of the Ministry of Agriculture, Fisheries and Food. The map is a reproduction of the original map of the area of the village of Abbots Ripton, Huntingdonshire, in the year 1860. The map is a reproduction of the original map of the area of the village of Abbots Ripton, Huntingdonshire, in the year 1860. The map is a reproduction of the original map of the area of the village of Abbots Ripton, Huntingdonshire, in the year 1860.

ABBOTSLEY



INSET NO.1

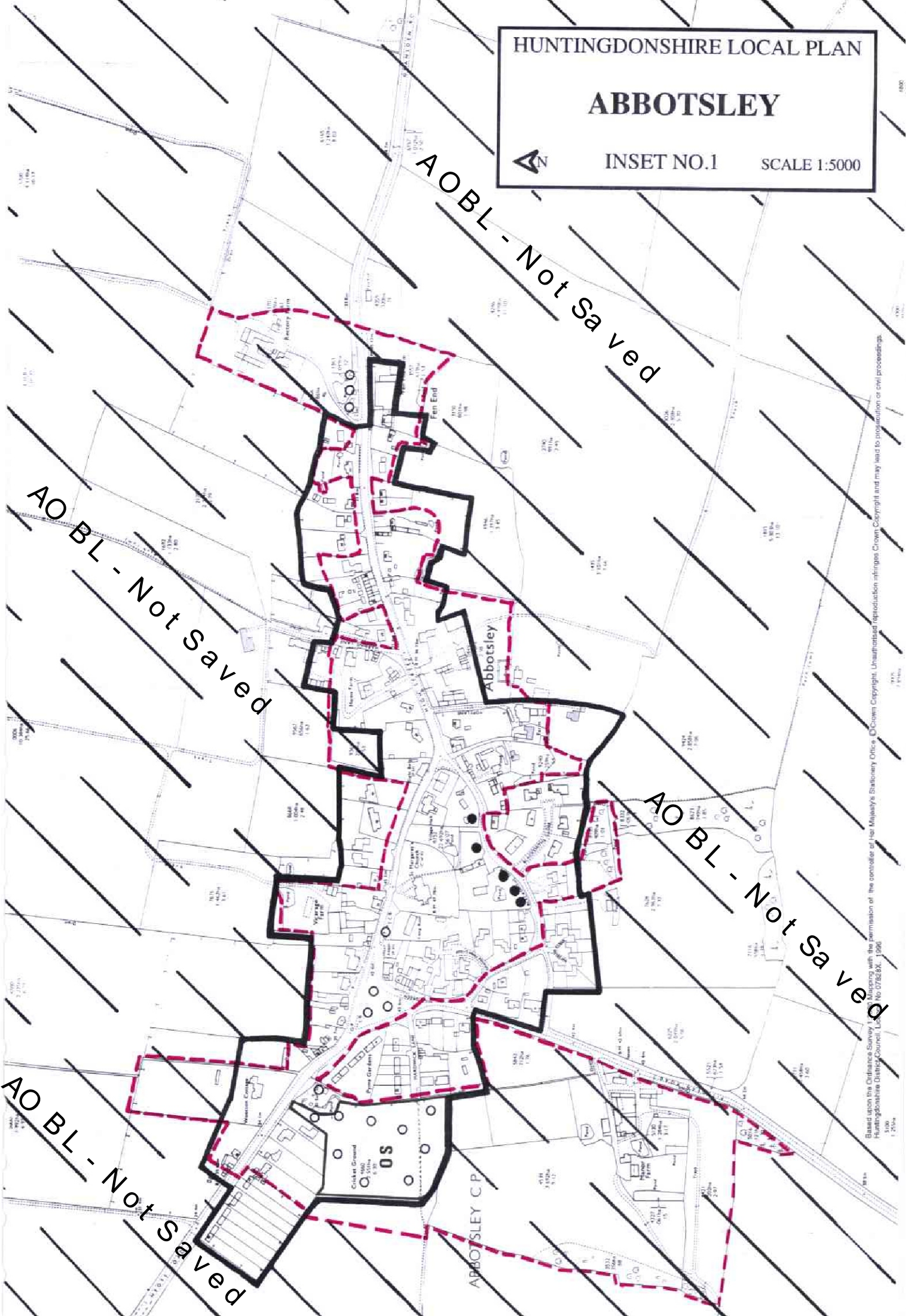
SCALE 1:5000

AOBL - Not Saved

AOBL - Not Saved

AOBL - Not Saved

AOBL - Not Saved



Based upon the Ordnance Survey 1:25000 map with the permission of the controller of Her Majesty's Stationery Office. © Crown Copyright. Unauthorised reproduction infringes Crown Copyright and may lead to prosecution or civil proceedings. Huntingdonshire District Council, L.S. No 07/688X, 1996

ALCONBURY WESTON C/P

AO BL - Not Saved

AO BL - Not Saved

Alconbury Weston

HUNTINGDONSHIRE LOCAL PLAN
ALCONBURY WESTON



INSET NO. 4 SCALE 1:5000

HUNTINGDONSHIRE LOCAL PLAN

ALCONBURY

INSET NO. 3

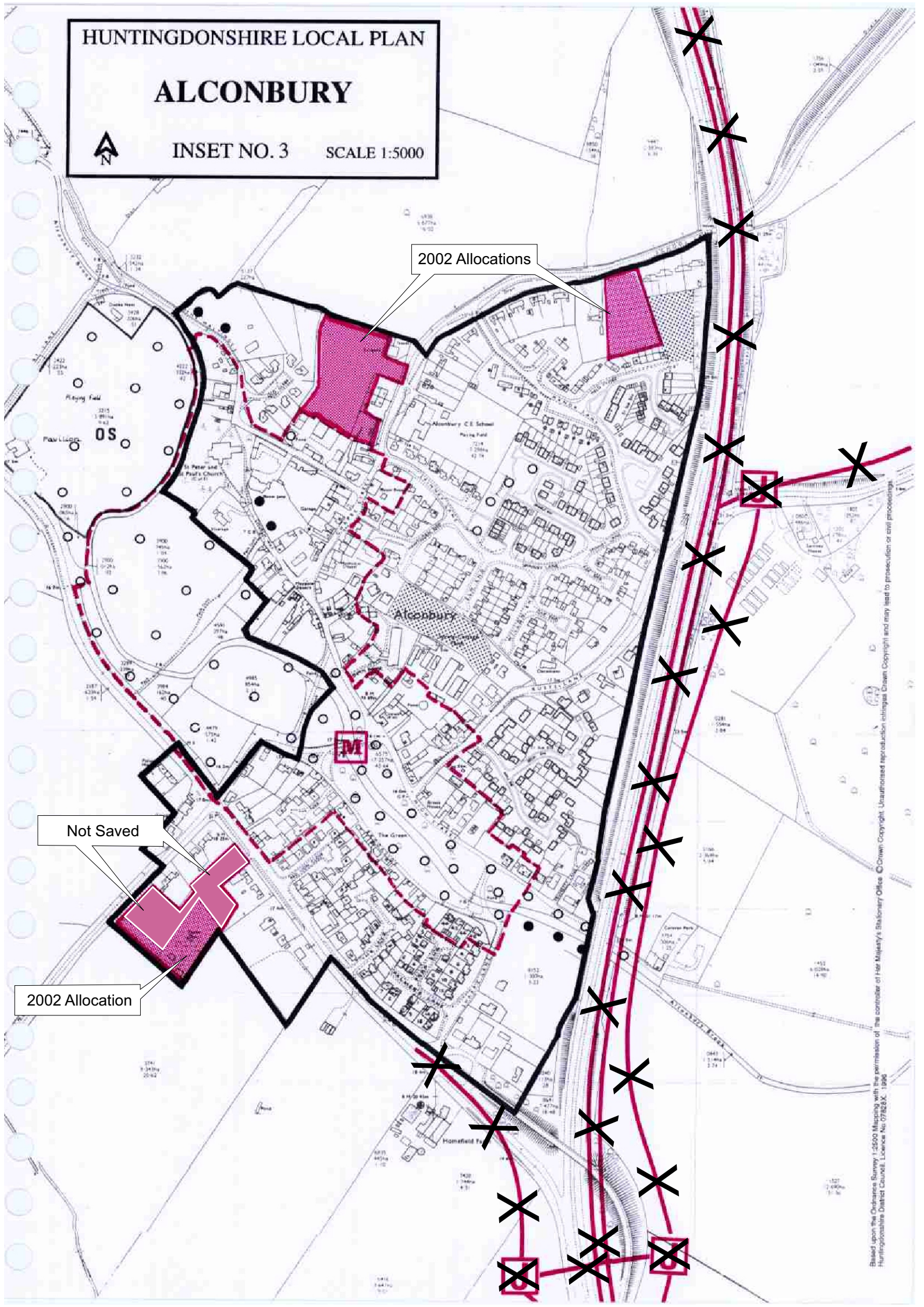
SCALE 1:5000



2002 Allocations

Not Saved

2002 Allocation



Based upon the Ordnance Survey 1:2500 Mapping with the permission of the controller of Her Majesty's Stationary Office. © Crown Copyright. Unauthorised reproduction (including Crown Copyright) and may lead to prosecution or civil proceedings. Huntingdonshire District Council. Licence No. 07825X. 1998


AOBL - Not Saved

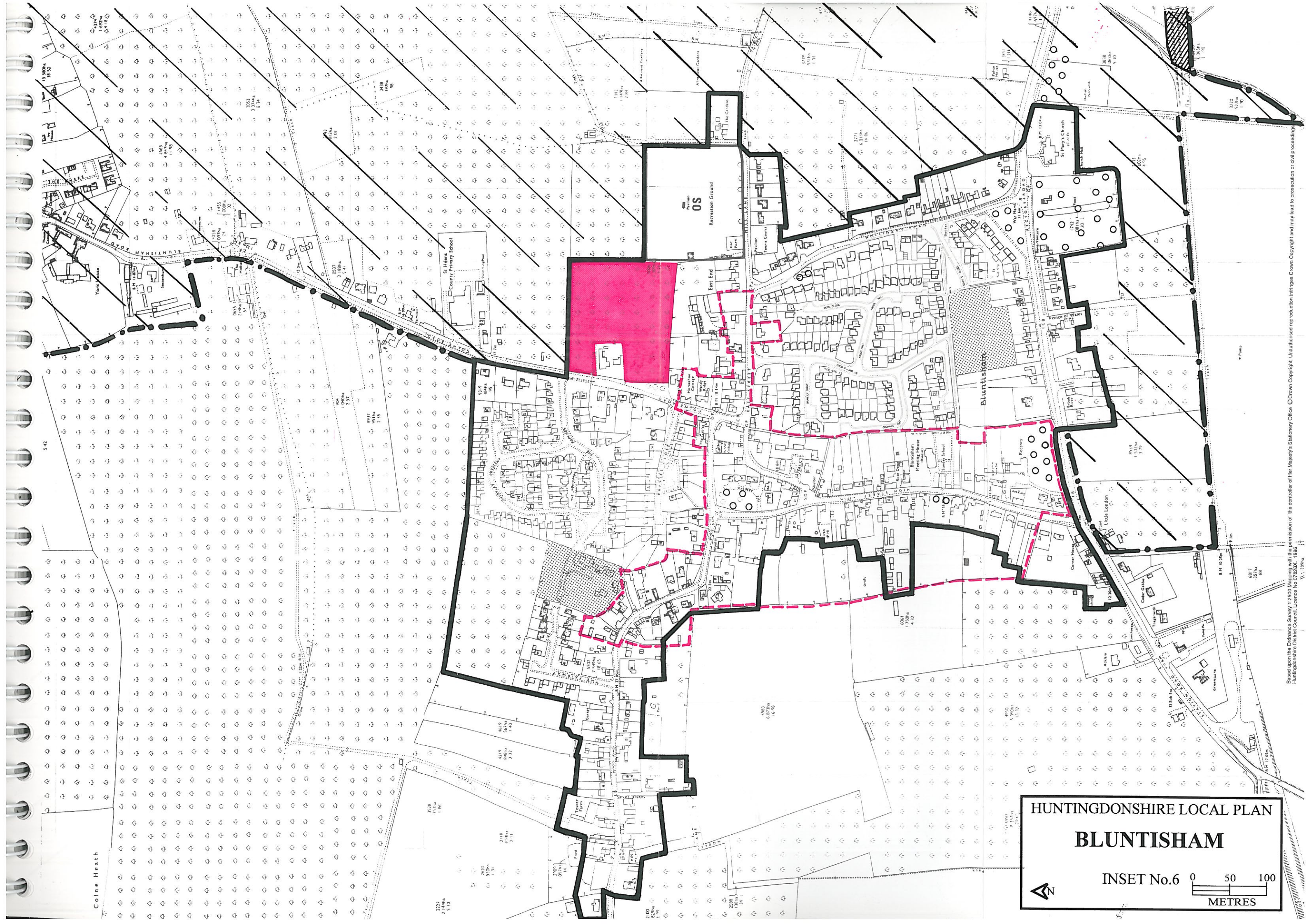
AOBL - Not Saved

HUNTINGDONSHIRE LOCAL PLAN

ALWALTON

INSET NO.5 SCALE 1:5000





HUNTINGDONSHIRE LOCAL PLAN
BLUNTISHAM
 INSET No.6

0 50 100
 METRES

▲ N

Based upon the Ordnance Survey 1:2500 Mapping with the permission of the controller of Her Majesty's Stationery Office. © Crown Copyright. Unauthorised reproduction infringes Crown Copyright and may lead to prosecution or civil proceedings.
 Huntingdonshire District Council, Licence No 07629X, 1995
 11.1.1994

Colne Heath

542

2277
6.03ha
2.10

2620
5.0ha
1.71

3116
0.77ha
2.11

4518
0.99ha
2.77

4618
0.57ha
1.40

5507
7.54ha
18.65

5937
2.75ha
2.75

5937
2.75ha
2.75

5937
2.75ha
2.75

5937
2.75ha
2.75

5937
2.75ha
2.75

5937
2.75ha
2.75

4983
6.87ha
16.76

6064
4.32ha
4.32

6116
1.11ha
1.11

6376
1.11ha
1.11

6376
1.11ha
1.11

6376
1.11ha
1.11

6376
1.11ha
1.11

6376
1.11ha
1.11

6376
1.11ha
1.11

6376
1.11ha
1.11

6376
1.11ha
1.11

6376
1.11ha
1.11

6376
1.11ha
1.11

6376
1.11ha
1.11

6376
1.11ha
1.11

6376
1.11ha
1.11

6376
1.11ha
1.11

6376
1.11ha
1.11

6376
1.11ha
1.11

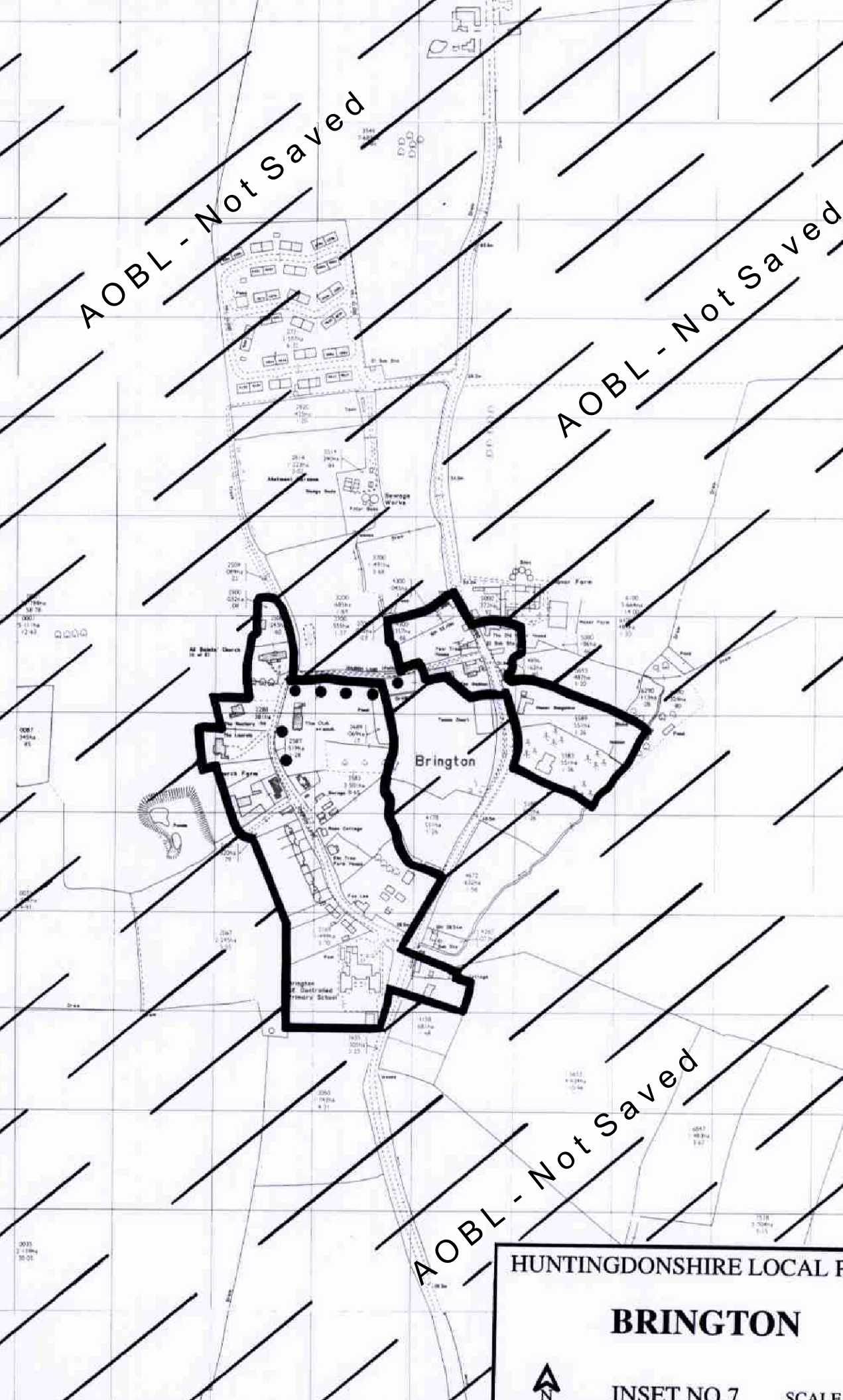
6376
1.11ha
1.11

6376
1.11ha
1.11

AOBL - Not Saved

AOBL - Not Saved

AOBL - Not Saved



HUNTINGDONSHIRE LOCAL PLAN
BRINGTON
INSET NO.7 SCALE 1:5000

Based upon the Ordnance Survey 1:2500 Mapping with the permission of the controller of Her Majesty's Stationery Office © Crown Copyright. Unauthorised reproduction infringes Crown Copyright and may lead to prosecution or civil proceedings. Huntingdonshire District Council, License No 07826X. 1996

HUNTINGDONSHIRE LOCAL PLAN

BUCKDEN

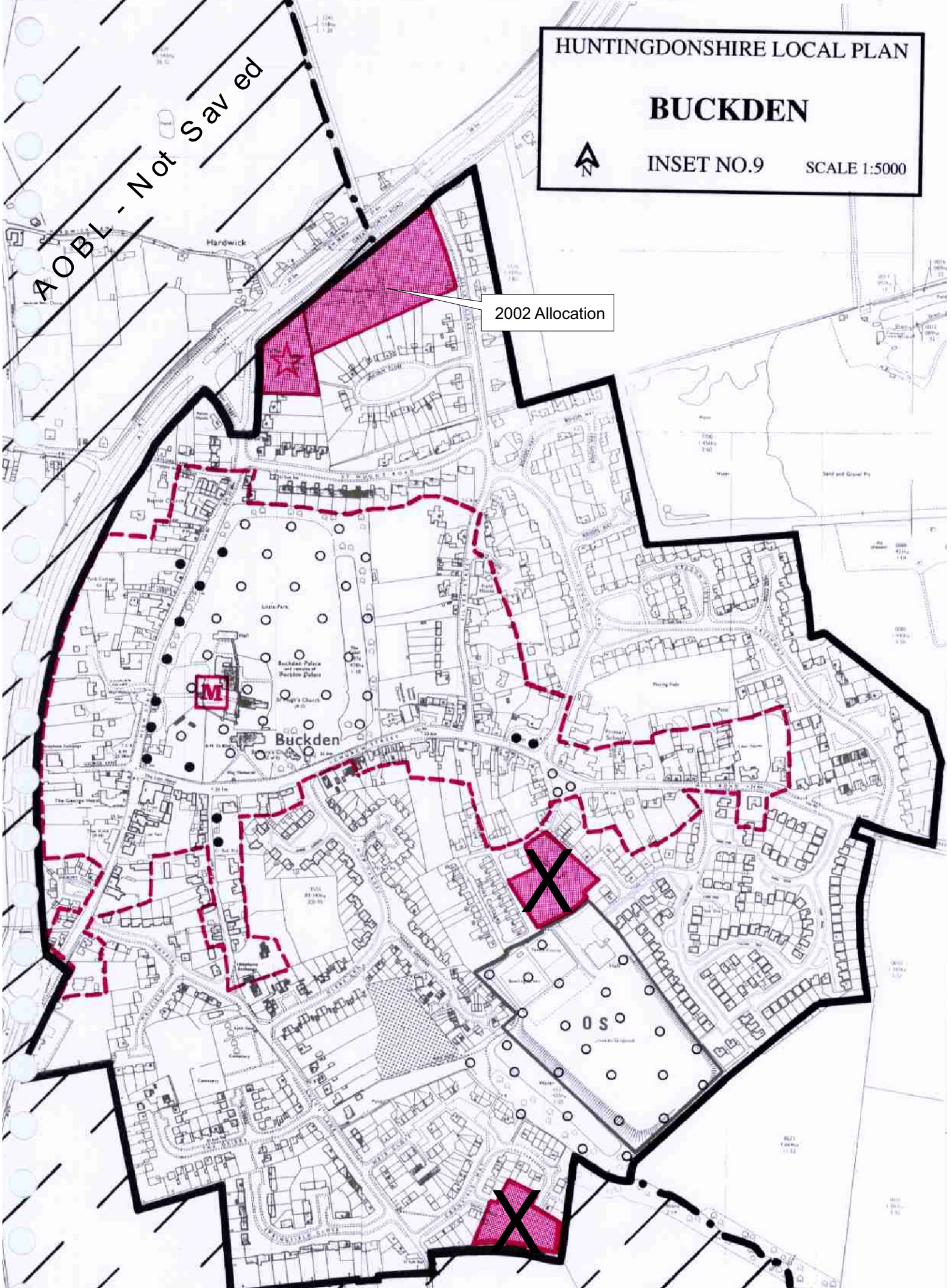


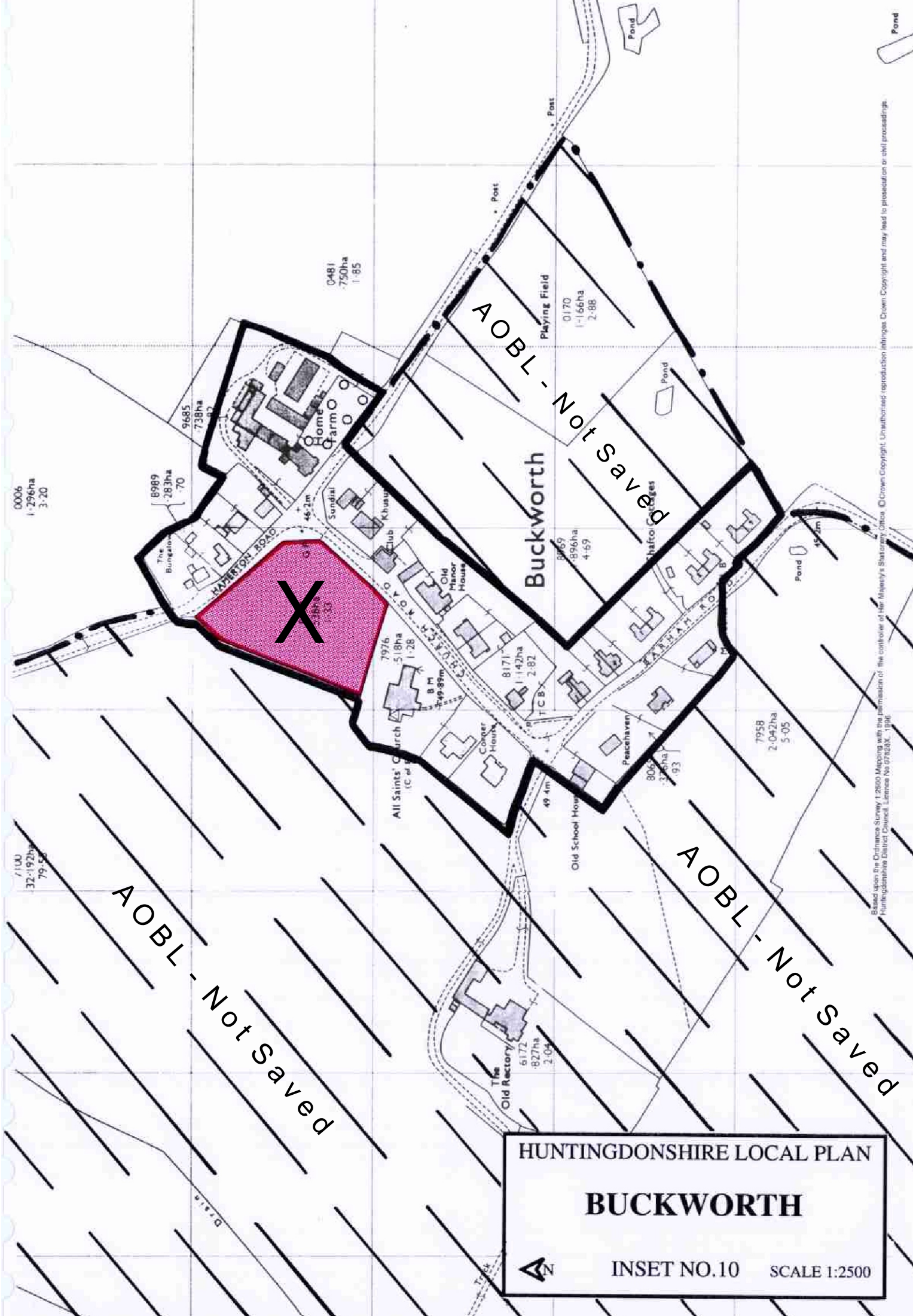
INSET NO.9

SCALE 1:5000

AOBL - Not Saved

2002 Allocation





HUNTINGDONSHIRE LOCAL PLAN
BUCKWORTH
 INSET NO.10 SCALE 1:2500

Based upon the Ordnance Survey 1:2500 Mapping with the permission of the controller of Her Majesty's Stationery Office. © Crown Copyright. Unauthorised reproduction infringes Crown Copyright and may lead to prosecution or civil proceedings. Huntingdonshire District Council. Licence No 07628X - 1996

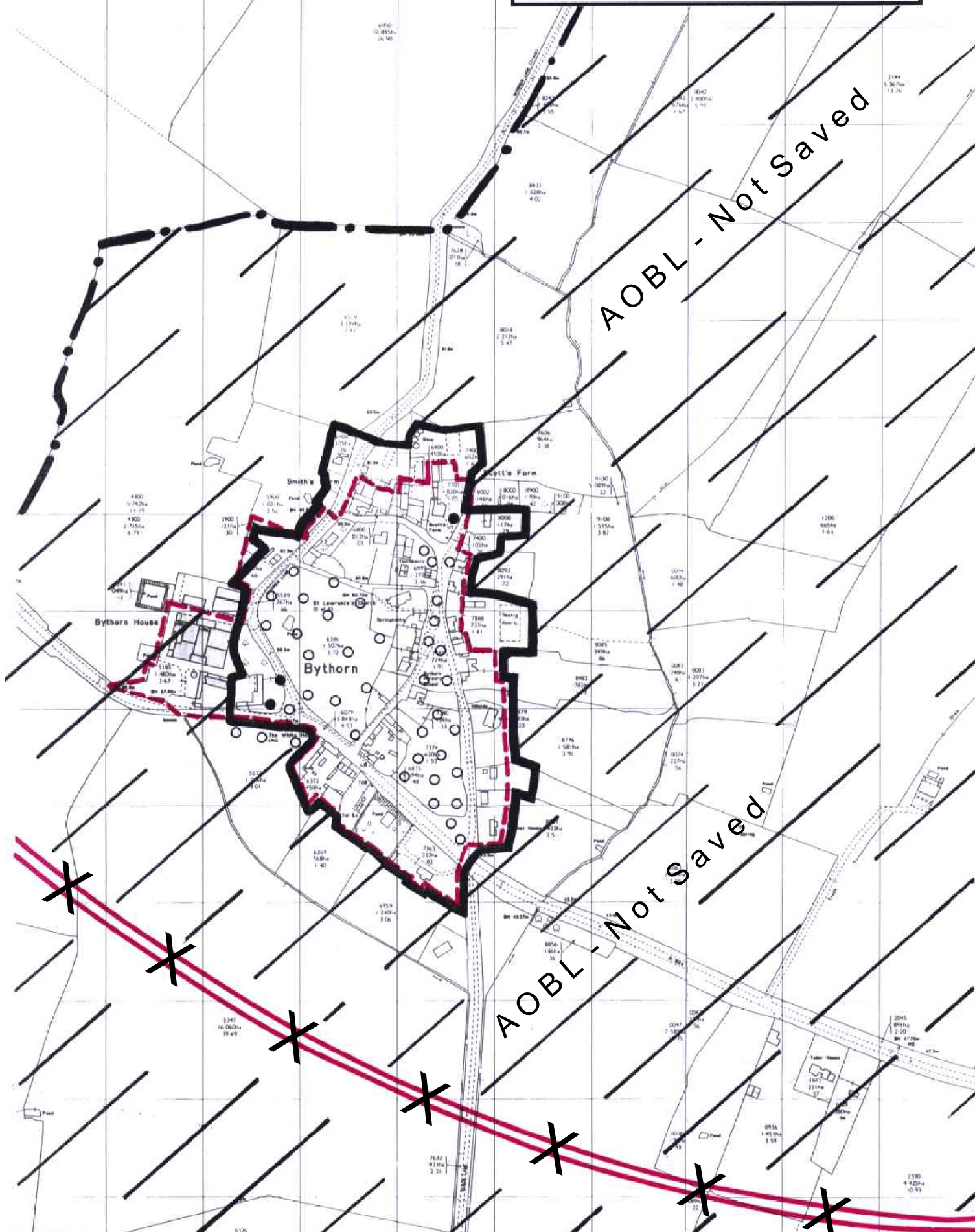
HUNTINGDONSHIRE LOCAL PLAN

BYTHORN



INSET NO.11

SCALE 1:5000



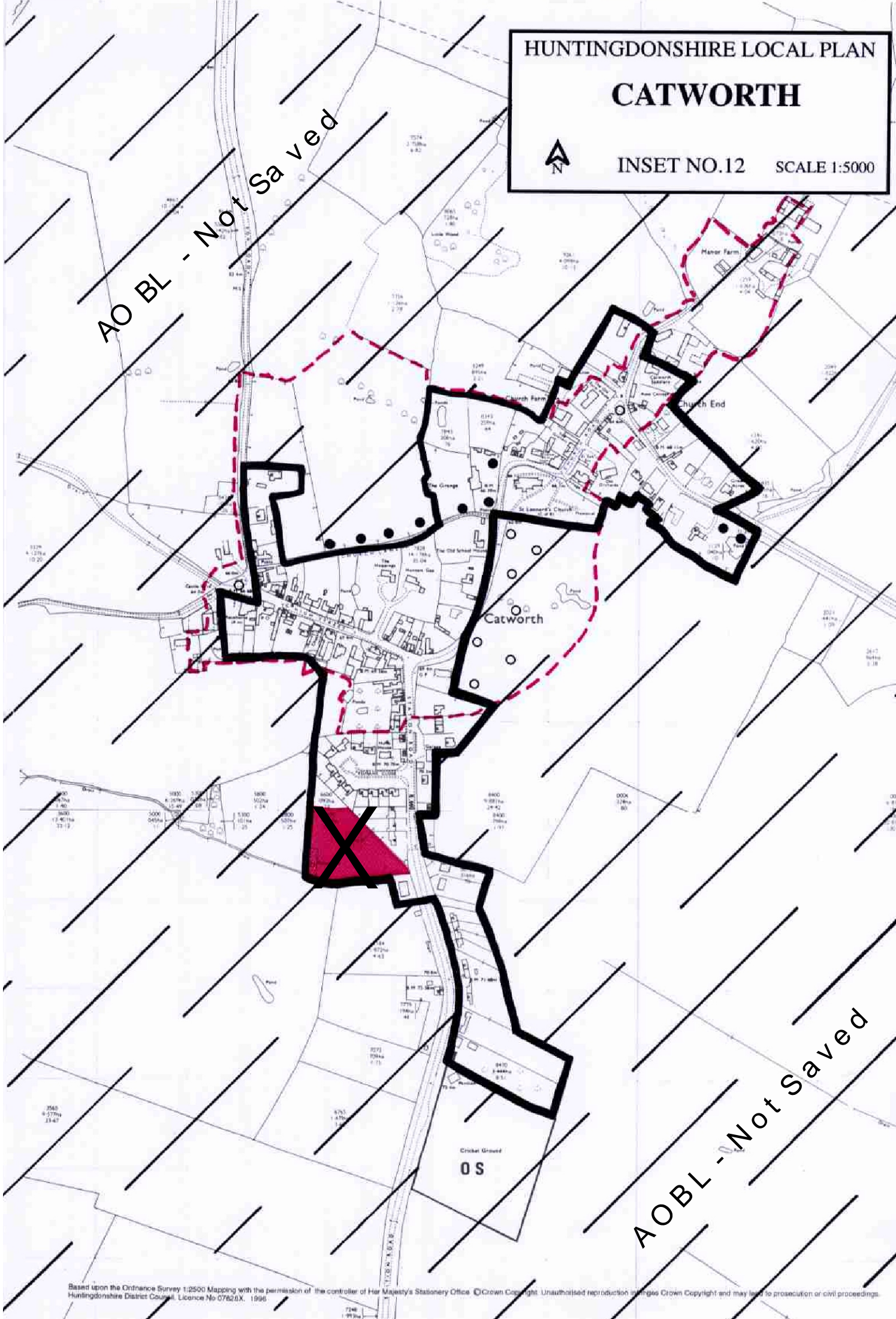
CATWORTH



INSET NO.12

SCALE 1:5000

AO BL - Not Saved



AOBL - Not Saved

HUNTINGDONSHIRE LOCAL PLAN

CHESTERTON



INSET NO.13

SCALE 1:5000

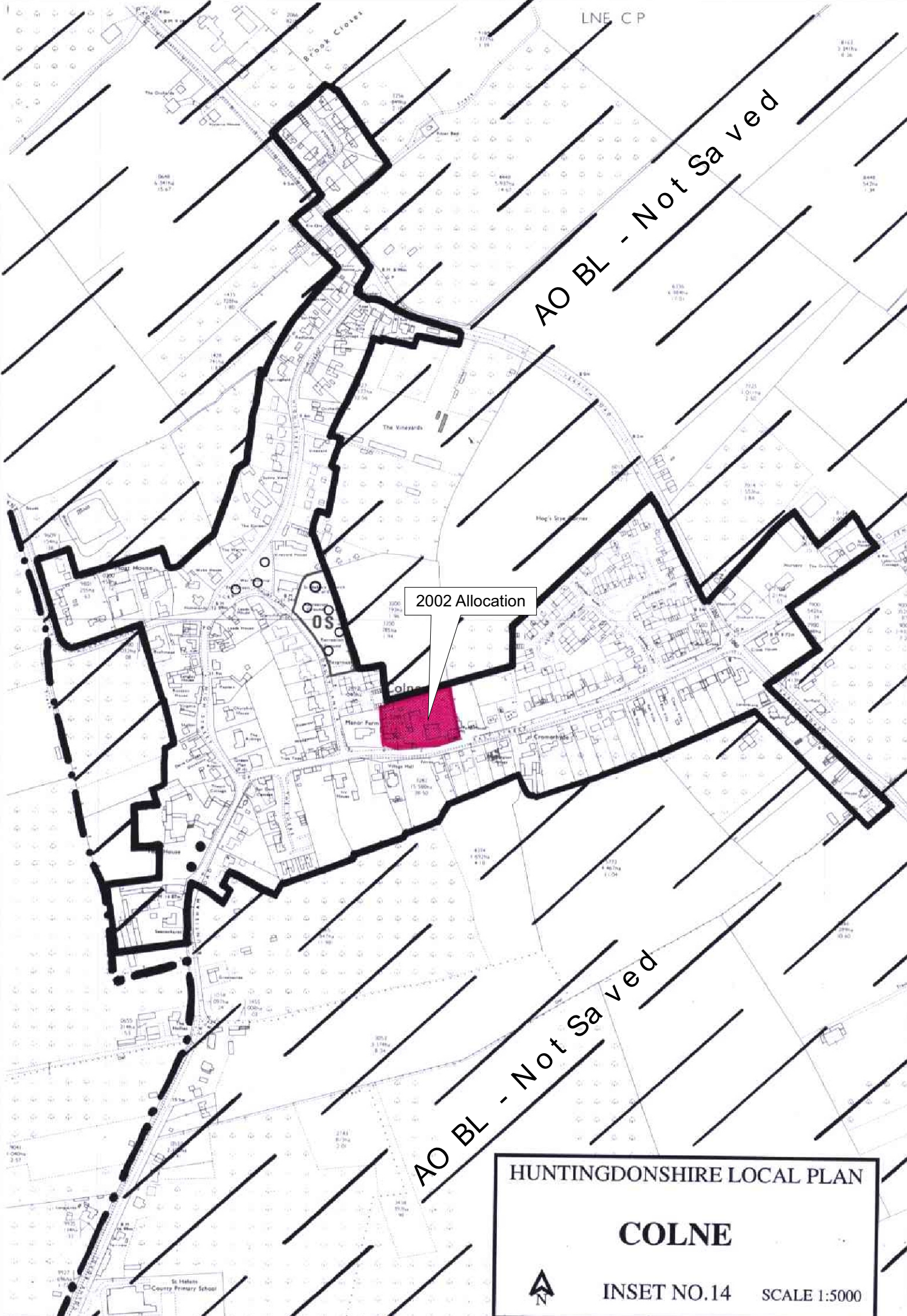
CHESTERTON CP

AOBL - Not Saved

Chesterton

Chesterton Hill





AO BL - Not Saved


2002 Allocation

AO BL - Not Saved

HUNTINGDONSHIRE LOCAL PLAN

COLNE

INSET NO.14 SCALE 1:5000



HUNTINGDONSHIRE LOCAL PLAN

CONINGTON



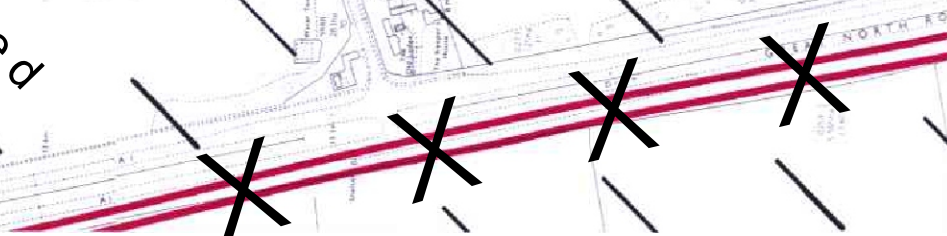
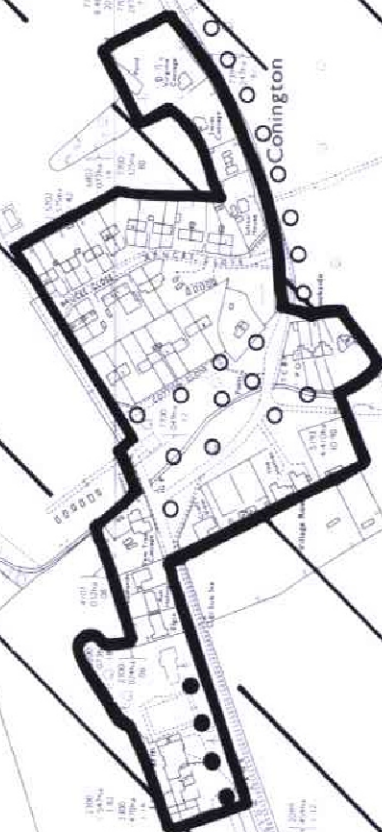
INSET NO.15

SCALE 1:5000

AOBL - Not Saved

AOBL - Not Saved

AOBL - Not Saved



AO BL - Not Saved

AO BL - Not Saved

AO BL - Not Saved

HUNTINGDONSHIRE LOCAL PLAN

COVINGTON





INSET NO.16 SCALE 1:5000

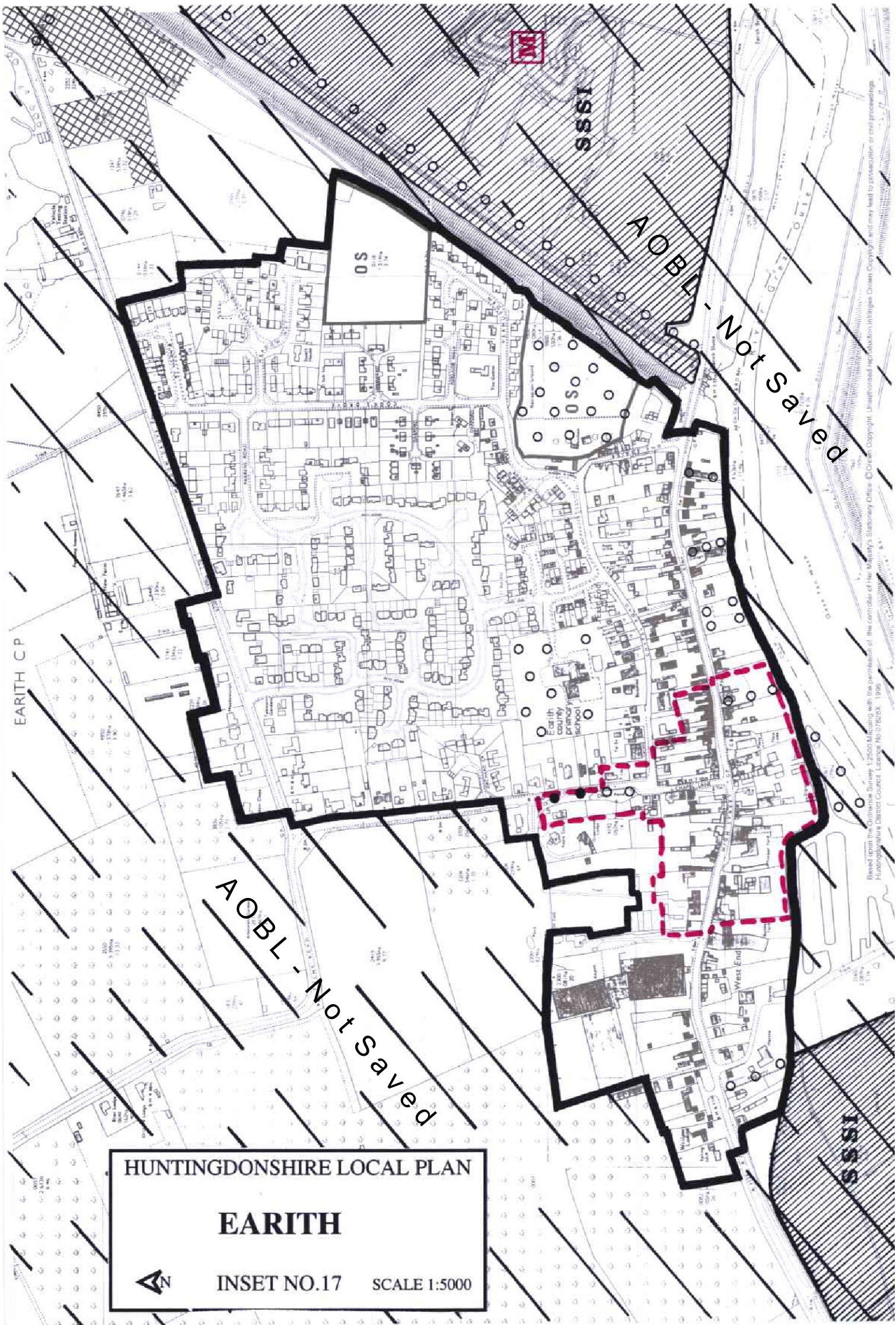
AOBL - Not Saved

AOBL - Not Saved

HUNTINGDONSHIRE LOCAL PLAN
DIDDINGTON
INSET NO.9A



METRES



EARITH CP



SSSI

AOBP - Not Saved

OS

OS

OS

Earith county primary school

AOBL - Not Saved

SSSI

HUNTINGDONSHIRE LOCAL PLAN

EARITH



INSET NO.17

SCALE 1:5000

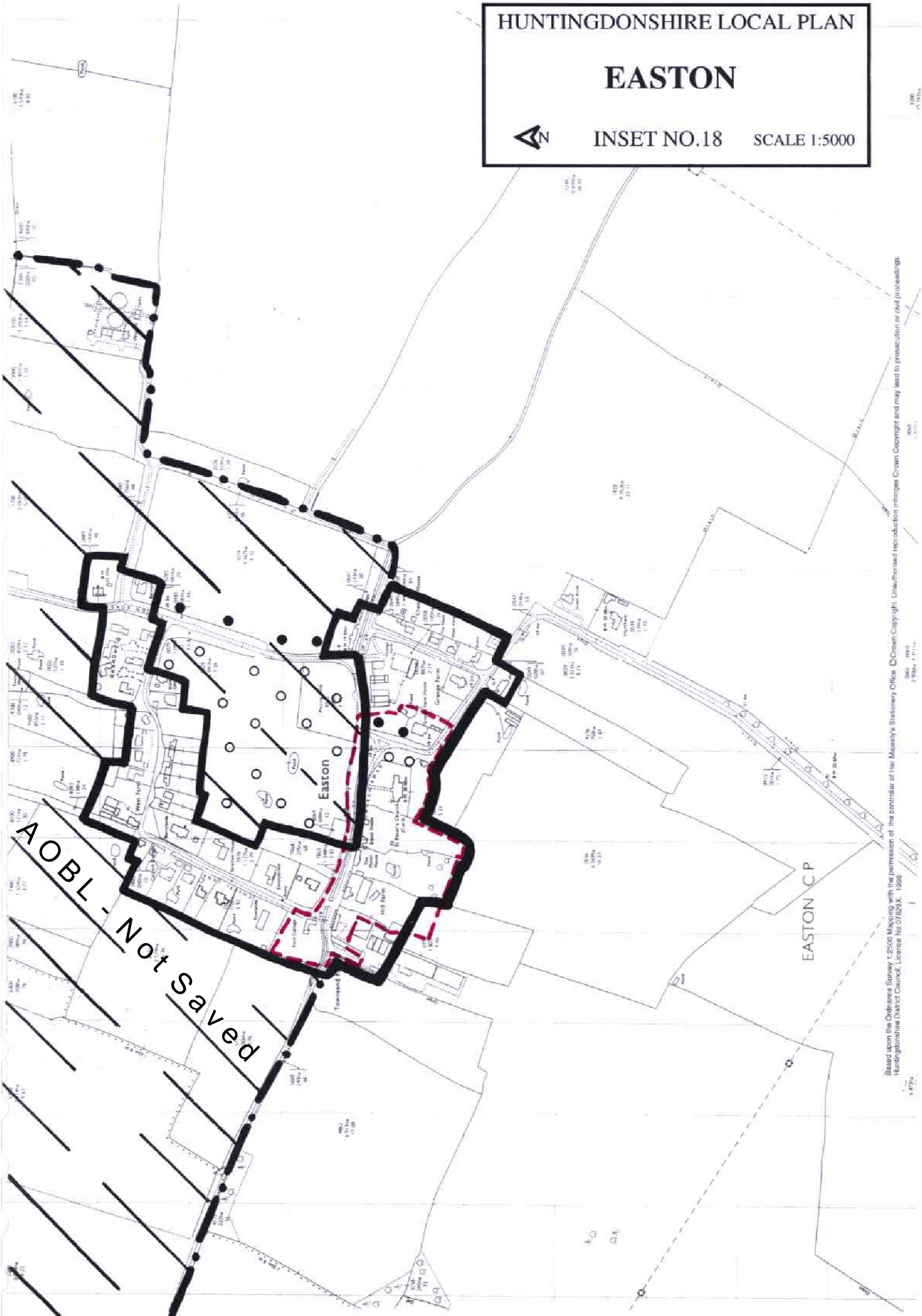
Based upon the Ordnance Survey 1:25000 Mapping with the permission of the controller of the Map, Stationery Office. © Crown Copyright. Unauthorised reproduction is prohibited. Huntingdonshire District Council Licence No:07826X 1998

EASTON



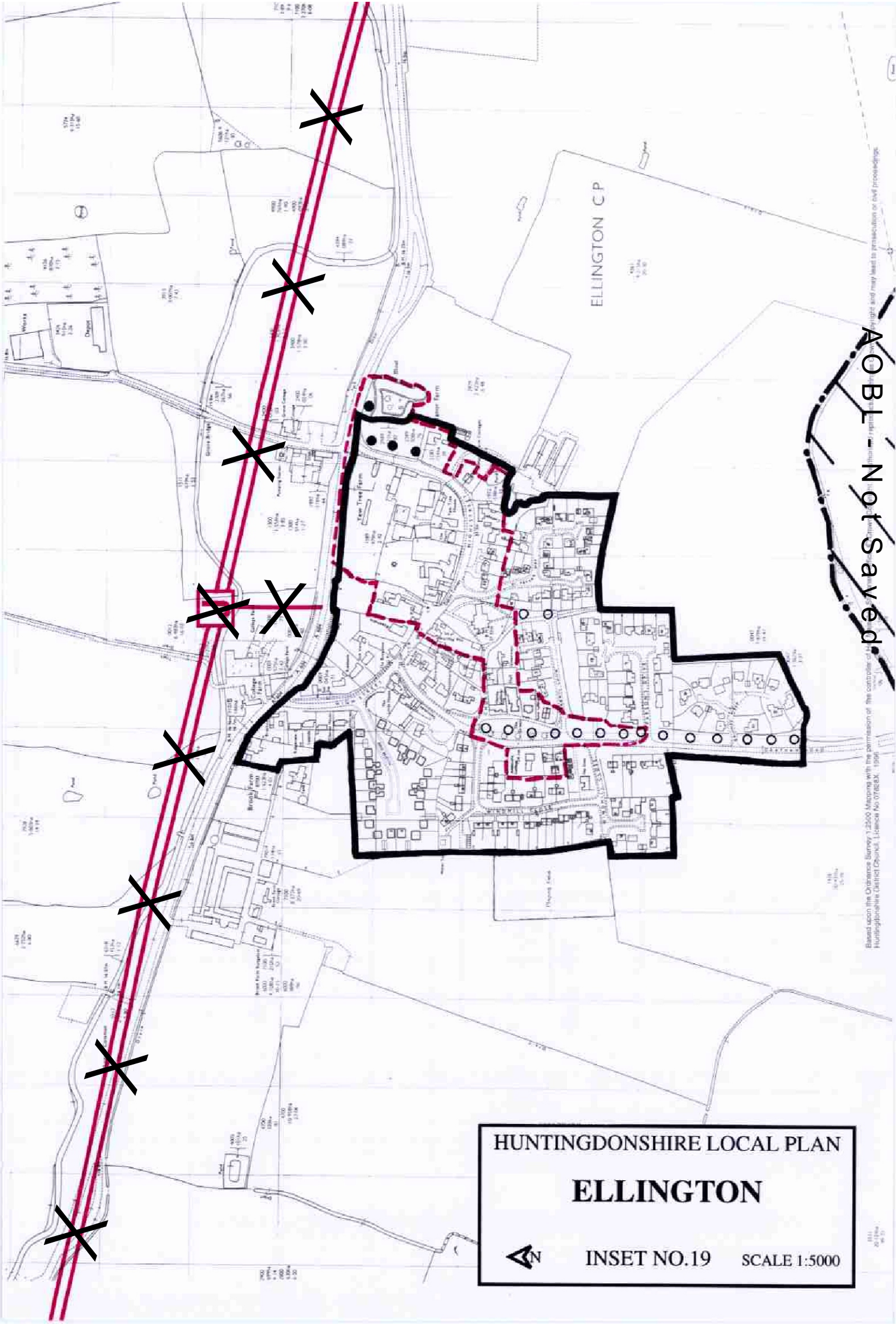
INSET NO.18

SCALE 1:5000



AOBL - Not Saved

Based upon the Ordnance Survey 1:2500 Mapping with the permission of the controller of Her Majesty's Stationery Office. Crown Copyright. Unauthorised reproduction infringes Crown Copyright and may lead to prosecution or civil proceedings.
Huntingdonshire District Council, Licence No 01/263K - 1998



AOBL - Not Saved

HUNTINGDONSHIRE LOCAL PLAN

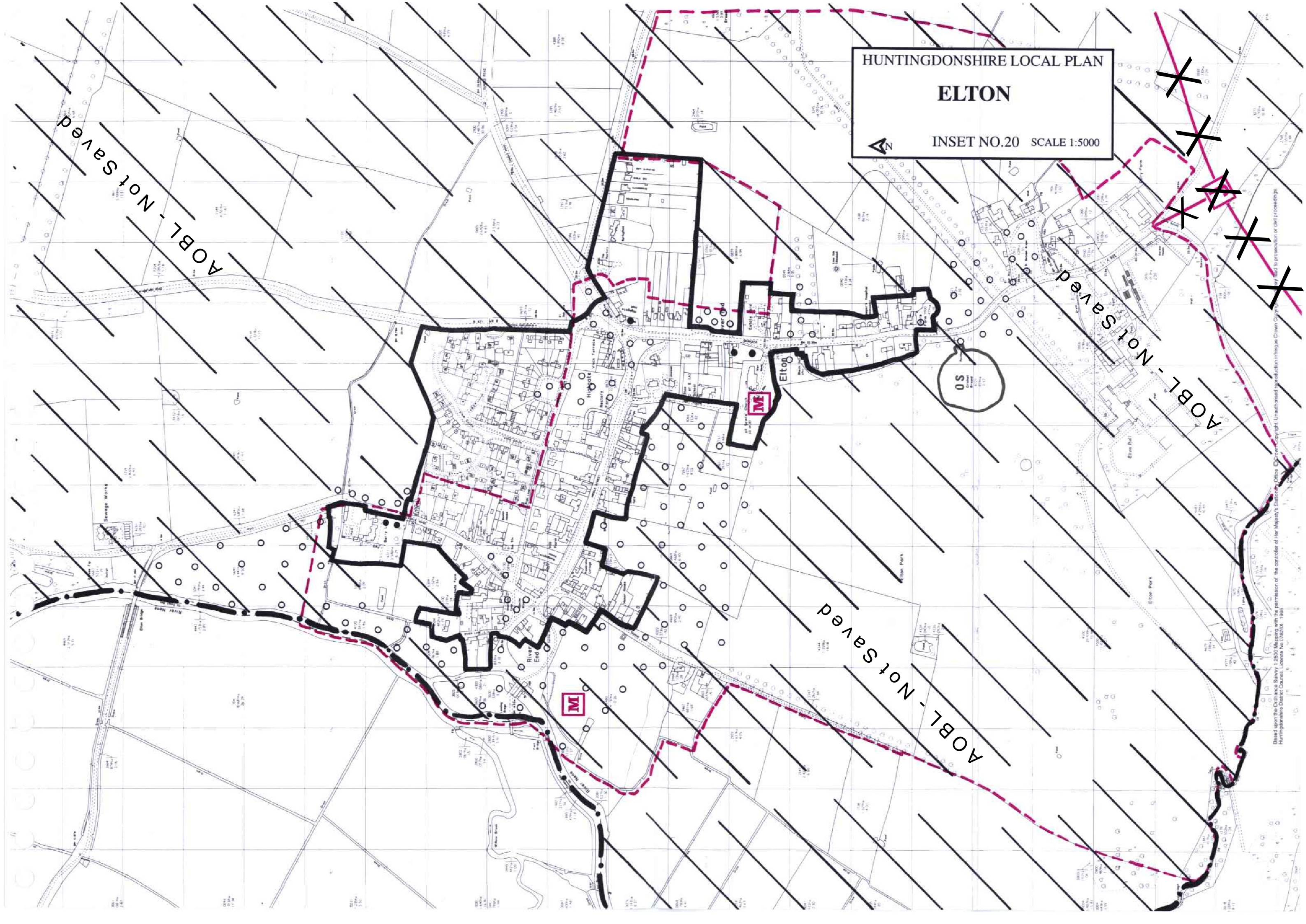
ELLINGTON



INSET NO.19

SCALE 1:5000

HUNTINGDONSHIRE LOCAL PLAN
ELTON
INSET NO.20 SCALE 1:5000



AOBL - Not Saved

AOBL - Not Saved

AOBL - Not Saved

Based upon the Ordnance Survey 1:2500 Mapping with the permission of the controller of Her Majesty's Stationery Office. Copyright: Unauthorised reproduction infringes Crown Copyright and may lead to prosecution or civil proceedings. Huntingdonshire District Council, Licence No 07463X, 1996

HUNTINGDONSHIRE LOCAL PLAN

FARCET

INSET NO.21 SCALE 1:5000



SEE SOUTHERN TOWNSHIP INSET

2002 Allocation

2002 Allocation

X

OS

AOBL - Not Saved

AOBL - Not Saved

HUNTINGDONSHIRE LOCAL PLAN

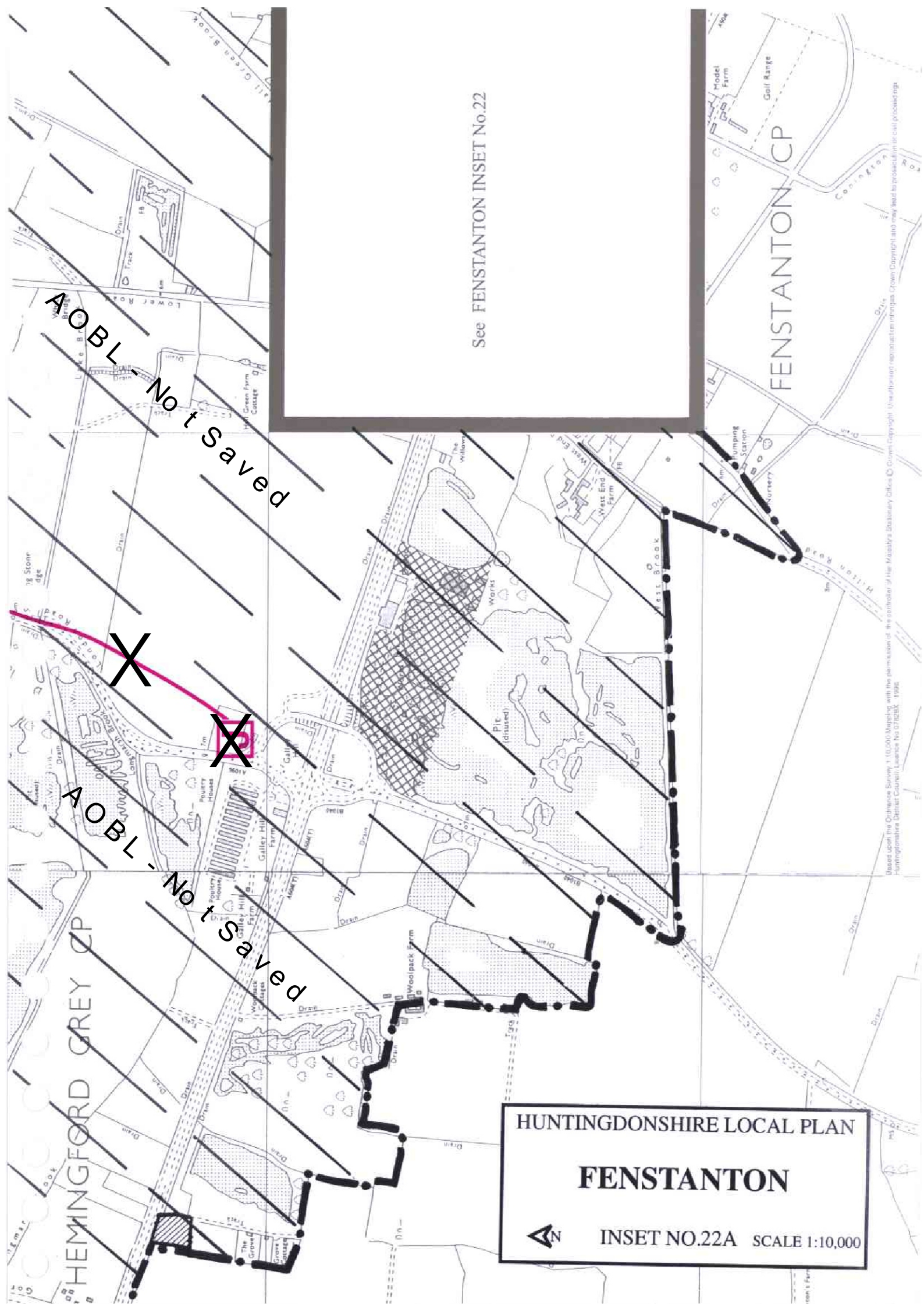
FENSTANTON



INSET NO.22

SCALE 1:5000

Based upon the Ordnance Survey 1:2500 Mapping with the permission of the controller of Her Majesty's Stationery Office. © Crown Copyright. Unauthorised reproduction infringes Crown Copyright and may lead to prosecution or civil proceedings. Huntingdonshire District Council Licence No. 01/03/03 - 1996



AOBL - Not Saved

AOBL - Not Saved

See FENSTANTON INSET No.22

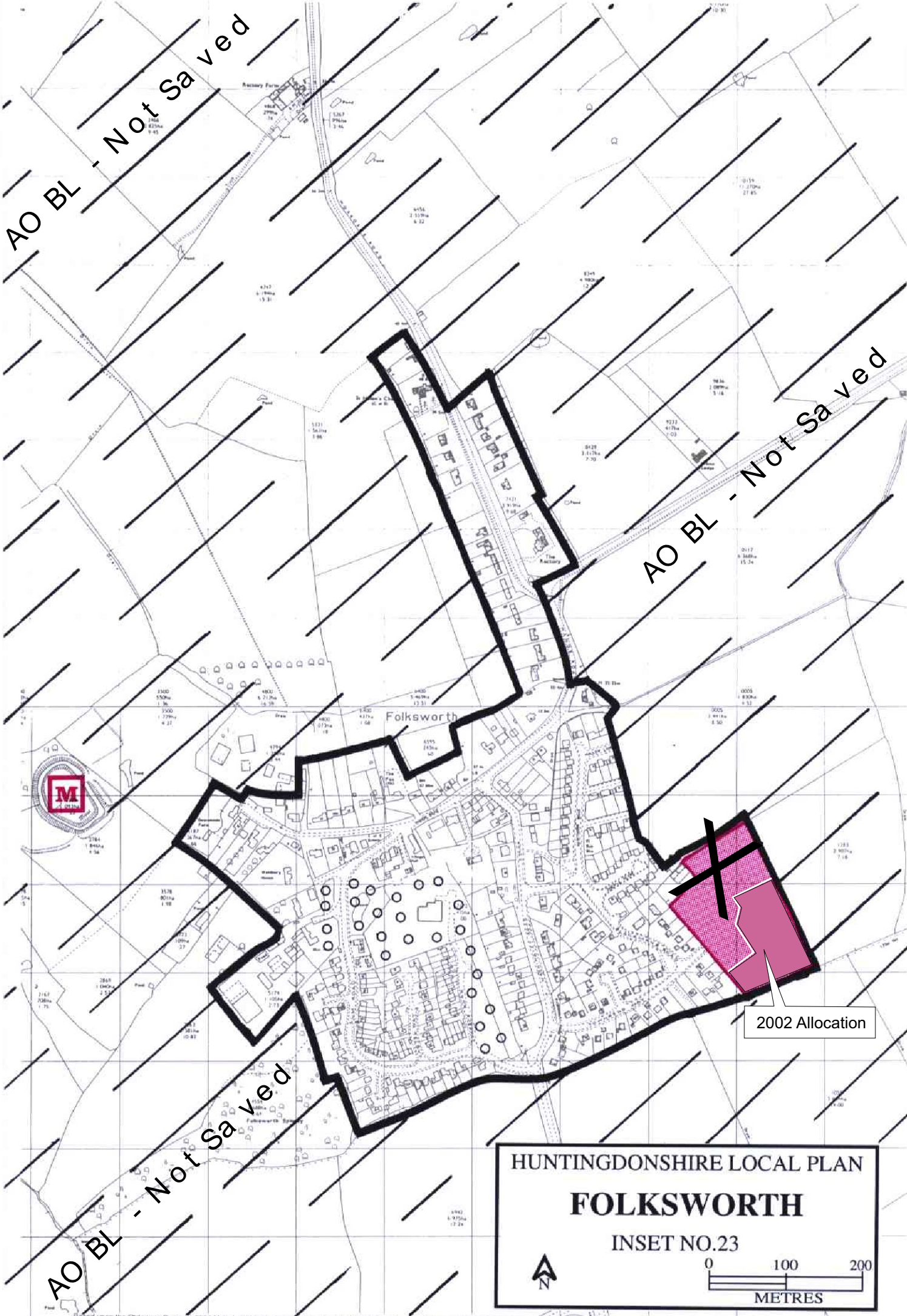
HUNTINGDONSHIRE LOCAL PLAN
FENSTANTON
INSET NO.22A SCALE 1:10,000

Based upon the Ordnance Survey 1:10,000 Mapping with the permission of the Controller of Her Majesty's Stationery Office © Crown Copyright. Unauthorised reproduction (in any form) is prohibited without the prior written permission of the Controller of Her Majesty's Stationery Office. Licence No. 012824 - 1998.

AO BL - Not Saved

AO BL - Not Saved

AO BL - Not Saved


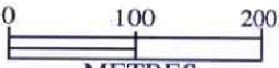


2002 Allocation

HUNTINGDONSHIRE LOCAL PLAN

FOLKSWORTH

INSET NO.23

METRES